

**THE ANTI-SOCIAL BEHAVIOUR, CRIME AND POLICING ACT 2014**

**THE BLACKPOOL BOROUGH COUNCIL**

**TALBOT WARD**

**(RESTRICTED ACCESS)**

**PUBLIC SPACES PROTECTION ORDER 2021**

Blackpool Borough Council (“the Council”), in exercise of its powers under section 59 of the Anti-social Behaviour, Crime and Policing Act 2014 (“the Act”) and under all other enabling powers being satisfied that all conditions set out in section 59 of the Act have been met hereby makes the following Order:

1. This Order applies to the public spaces within the Borough of Blackpool described in the Schedule to this Order and shown marked BLUE on the plans annexed to this Order (“the Restricted Access Areas”).
2. The Order is required due to the high levels of crime and anti-social behaviour associated with the Restricted Areas prior to the installation of lockable alley gates; and having had a detrimental effect on the quality of life of those living in the locality, was persistent and continuing in nature, and was unreasonable.
3. Save for the exemptions in Article 4 below, no person shall use the public right of way over the Restricted Area at any time.
4. Nothing in Article 3 above shall apply to the following:-
  - a. The owners and occupiers of adjoining premises as described in the Schedule to this Order
  - b. Police, Fire, Rescue Services and NHS personnel in the exercise of their duties:
  - c. Employees contractors or agents of statutory undertakings requiring access to apparatus (water, gas, electricity and telecommunications providers) in the exercise of their functions; and
  - d. Local Authority officers and their contractors or agents including local Town Centre Bid Officers in the exercise of their functions
5. Gates restricting access may be installed, operated and maintained in a Restricted Area by the Council.
6. Any person using the gates referred to in Article 5 to gain access to or from a Restricted Area shall ensure that the gates are closed and locked immediately after use. Failure to do so would amount to a breach of this order.
7. The Council is responsible for maintenance of the gates. The responsible department for maintenance can be contacted on 01253 477477 or issues reported on line [Report An Alley Gate Fault \(blackpool.gov.uk\)](#)

8. Any person without reasonable excuse fails to comply with the requirements of this Order commits an offence and shall be liable on summary conviction to a fine not exceeding Level 3 on the standard scale.
9. This Order may be cited as the Blackpool Borough Council, Talbot Ward (Restricted Access) Public Space Protection Order 2021 and applies to the public places described in the Schedule to this Order and shown on the Plans attached to the Order (“the Restricted Access Areas”)
10. This Order shall come into force on .....2021 and shall have effect and remain in force for a period of three years from that date, unless extended pursuant to section 60 of the Act.
11. If any interested person desires to question the validity of this Order on the grounds that the Council had no powers to make it or that any requirement of the Act has not been complied with in relation to this Order, he or she may apply to the High Court within six weeks of this Order being made.

Dated this                      day of                      2021

The COMMON SEAL of

Blackpool Borough Council

Was affixed hereto in the presence of:-

Authorised signatory

**SCHEDULE  
TALBOT WARD**

<b>Schedule Plan Reference Number</b>	<b>Location</b>	<b>Description</b>
<b>1.</b>	47-61 Abingdon Street 38-44 Talbot Road	<b>Abingdon Street</b>
<b>2.</b>	50-76 Albert Coronation Street	<b>Albert Road 1</b>
<b>3.</b>	56-108 Albert Road 28-48 Coronation Street 56-102 Adelaide Street 11-13 Leopold Grove	<b>Albert Road 2</b>
<b>4.</b>	120-150 Adelaide Street 136-154 Albert Road 5 Regent Road 10-28 South King Street	<b>Albert Road</b>
<b>5.</b>	73-79 Adelaide Street 125-135 Church Street 7-21 South King Street 13 Alfred Street	<b>Alfred Street 1</b>
<b>6.</b>	2-16 Alfred Street 61-71 Adelaide Street 2-16 Leopold Grove 115-125 Church Street	<b>Alfred Street</b>
<b>7.</b>	1-40 Blenheim Avenue	<b>Blenheim Avenue 1</b>
<b>8.</b>	22-46 Breck Road 25-81 Newcastle Road 2-10 Tyne Road	<b>Breck Road</b>
<b>9.</b>	38-48 Buchanan Street 52-72 Counce Street 25-31 Grosvenor Street 45-59 Milbourne Road	<b>Counce Street 1</b>
<b>10.</b>	5-53 Buchanan Street 72-92 Counce Street	<b>Counce Street 2</b>

	63-65 Elizabeth Street 61-77 Milbourne Street	
<b>11.</b>	11-15 Caunce Street 64-68 Cookson Street	<b>Caunce Street 3</b>
<b>12.</b>	97-125 Topping Street 1-13 Cedar Square 96-116 Church Street	<b>Cedar Square</b>
<b>13.</b>	78-84 Buchanan Street 30-54 Charles Street 33-55 George Street 47 Grosvenor Street	<b>Charles Street</b>
<b>14.</b>	11-33 Charles Street 34-46 Cookson Street 26 Grosvenor Street 8-26 Milbourne Street	<b>Cookson Street 1</b>
<b>15.</b>	24-50 Caunce Street 48-64 Cookson Street 24 Grosvenor Street 21-45 Milbourne Road	<b>Cookson Street 2</b>
<b>16.</b>	6-28 Charles Street 20-32 Cookson Street 3-29 George Street 28 Grosvenor Street	<b>Cookson Street</b>
<b>17.</b>	98-124 Coronation Street 1-40 Hamilton Court	<b>Coronation Street 1</b>
<b>18.</b>	98-124 Coronation Street 27-45 Reads Avenue 53-65 Hornby Road 15-31 Livingstone Road	<b>Coronation Street</b>
<b>19.</b>	4-14 Deansgate 46-58 Abingdon Street 48-70 Talbot Road	<b>Deansgate</b>
<b>20.</b>	1-9 Fleet Street 29-51 Regent Road 41-57 Charnley Road	<b>Fleet Street</b>
<b>21.</b>	59-69 Gorse Road 32-64 West Park Drive 37-63 Westwood Avenue 56-66 Woodland Grove	<b>Gorse Road 1</b>

<b>22.</b>	9-39 Gorse Road 7 Lever Street 19 Glenn Street	<b>Gorse Road</b>
<b>23.</b>	26 Harley Road 52-56 Gorse Road	<b>Harley Road</b>
<b>24.</b>	3-17 Havelock Street 1-13 Reads Avenue 68-82 Central Drive 119 Coronation Street	<b>Havelock Street</b>
<b>25.</b>	92-94 Hornby Road	<b>Hornby Road 1</b>
<b>26.</b>	37 Hornby Road 3 Hamilton Court	<b>Hornby Road 2</b>
<b>27.</b>	40-94 Hornby Road 1-19 Charnely Road 2-26 Concorde House 9 Westwell Grove 80-96 Coronation Street	<b>Hornby Road 3</b>
<b>28.</b>	52-66 Central Drive 103-113 Coronation Street 2-18 Havelock Street 11-33 Hornby Road	<b>Hornby Road</b>
<b>29.</b>	5-51 Albert Road 6-20 Central Drive 71-75 Coronation Street 2-46 Hull Road	<b>Hull Road</b>
<b>30.</b>	10-22 King Street 2-4 Milbourne Road 7-19 Cookson Street 1-5 Charles Street	<b>King Street 1</b>
<b>31.</b>	3-35 Leamington Road 219-281 Church Street 1-8 Liverpool Road	<b>Leamington Road</b>
<b>32.</b>	283-305 Church Street 41-69 Leamington Road 3 Liverpool Road 1-13 Whitegate Drive	<b>Leamington Road 1</b>
<b>33.</b>	40-68 Leeds Road 23-29 Leicester Road 214-244 Hornby Road 28-32 Liverpool Road	<b>Leeds Road 1</b>

<b>34.</b>	2-38 Leeds Road 15-19 Liverpool Road 246-272 Hornby Road 31-33 Whitegate Drive	<b>Leeds Road 2</b>
<b>35.</b>	3-31 Leeds Road 7-13 Liverpool Road 38-64 Leamington Road	<b>Leeds Road 3</b>
<b>36.</b>	24-26 Leopold Grove 110-122 Albert Road 18-24 Alfred Street	<b>Leopold Grove 2</b>
<b>37.</b>	18-22 Leopold Grove 104-114 Adelaide Street 18-22 Alfred Street	<b>Leopold Grove 1</b>
<b>38.</b>	1-5 Lever Street 41-49 Gorse Road 1-3 Harley Road	<b>Lever Street</b>
<b>39.</b>	2-46 Lincoln Road 196-212 Hornby Road 2-54 Leicester Road 1-48 Longton Road 8-16 Leamington Road	<b>Longton Road</b>
<b>40.</b>	2-80 Gainsborough Road 3-79 Manor Road 4-8 Ripon Road	<b>Manor Road</b>
<b>41.</b>	37-55 Charles Street 37-45 Grosvenor Street 26-44 Milbourne Street	<b>Milbourne Street 1</b>
<b>42.</b>	1-7 Bell Vue Place 27-73 Mere Road 2-100 Newcastle Avenue	<b>Newcastle Avenue</b>
<b>43.</b>	173-229 Palatine Road 3-45 Gainsborough Road 71-77 Whitegate Drive	<b>Palatine Road 1</b>
<b>44.</b>	6-20 Palatine Road	<b>Palatine Road 2</b>
<b>45.</b>	3-13 Palatine Road 114-126 Central Drive	<b>Palatine Road 3</b>
<b>46.</b>	38-42 Palatine Road	<b>Palatine Road 4</b>
<b>47.</b>	100-254 Palatine Road 86-194 Reads Avenue	<b>Palatine Road</b>

	59-63 Whitegate Drive 76-84 Park Road	
<b>48.</b>	1-5 Park Road 193-197 Church Street	<b>Park Road 1</b>
<b>49.</b>	65-79 Park Road 15-19 Regent Road	<b>Park Road</b>
<b>50.</b>	22-36 Buchanan Street 21-25 Cauce Street 2-22 Peter Street 7-17 Grosvenor Road	<b>Peter Street 1</b>
<b>51.</b>	2-30 Manor Road 1-25 Portland Road 103-111 Whitegate Drive	<b>Portland Road</b>
<b>52.</b>	4-36 Park Road 4-32 Raikes Parade	<b>Raikes Parade 1</b>
<b>53.</b>	1-45 Lincoln Road 1-43 Raikes Parade	<b>Raikes Parade</b>
<b>54.</b>	101-109 Reads Avenue	<b>Reads Avenue 1</b>
<b>55.</b>	44-80 Reads Avenue 44-92 Palatine Road r/o 22 Livingstone Road	<b>Reads Avenue</b>
<b>56.</b>	5-13 King Street	<b>Rear King Street</b>
<b>57.</b>	2-36 Regent Road 3-39 Park Road	<b>Regent Road</b>
<b>58.</b>	66-88 Portland Road 16 Ripon Road 57-71 St Albans Road	<b>Ripon Road</b>
<b>59.</b>	20-30 Palatine Road 4-40 Reads Avenue 90-108 Central Drive	<b>Rishton Street</b>
<b>60.</b>	32-52 South King Street 9-25 Regent Road 133-143 Albert Road	<b>South King Street</b>
<b>61.</b>	16-60 Portland Road 1-51 St Albans Road 113-125 Whitegate Drive	<b>St Albans Road</b>
<b>62.</b>	1-5 Stanley Road	<b>Stanley Road 2</b>

	8-14 Livingstone Road	
<b>63.</b>	79-87 Hornby Road	<b>Stanley Road</b>
<b>64.</b>	7 Stanley Road 16-18 Livingstone Road 47-53 Reads Avenue	<b>Stanley Road 1</b>
<b>65.</b>	10-12 Breck Road 2-20 Lyceum Avenue 15-23 Newcastle Avenue 1-19 Tyne Road	<b>Tyne Avenue</b>
<b>66.</b>	44-50 Central Drive 89-101 Coronation Street 6-36 Hornby Road 1-27 Vance Road	<b>Vance Road</b>
<b>67.</b>	1-35 Westwood Avenue 2 62 Gorse Road 4-30 West Park Drive 33-39 Breck Road	<b>Westwood Avenue 2</b>
<b>68.</b>	40-60 Westwood Avenue 46-54 Woodland Grove 1-3 Harley Road	<b>Westwood Avenue 1</b>
<b>69.</b>	36-44 Woodland Grove	<b>Woodland Grove</b>



1.

**Abingdon Street**

Ward: Talbot

Scheme Name: Abingdon Street

Addresses contained within the PSPO:-

47-61 Abingdon Street

38-44 Talbot Road

There are no alternative routes for public access.

Following the consultation in December 2020 no comments or objections were received regarding the Alley Gate scheme known as Abingdon Street



2.

## Albert Road 1

Ward: Talbot

Scheme Name: Albert Road 1

Addresses contained within the PSPO:-

50-76 Albert Coronation Street

Following the consultation in December 2020 no comments or objections were received regarding the Alley Gate scheme known as Albert Road 1.



## Albert Road 2

Ward: Talbot

Scheme Name: Albert Road 2

Addresses contained within the PSPO:-

56-108 Albert Road

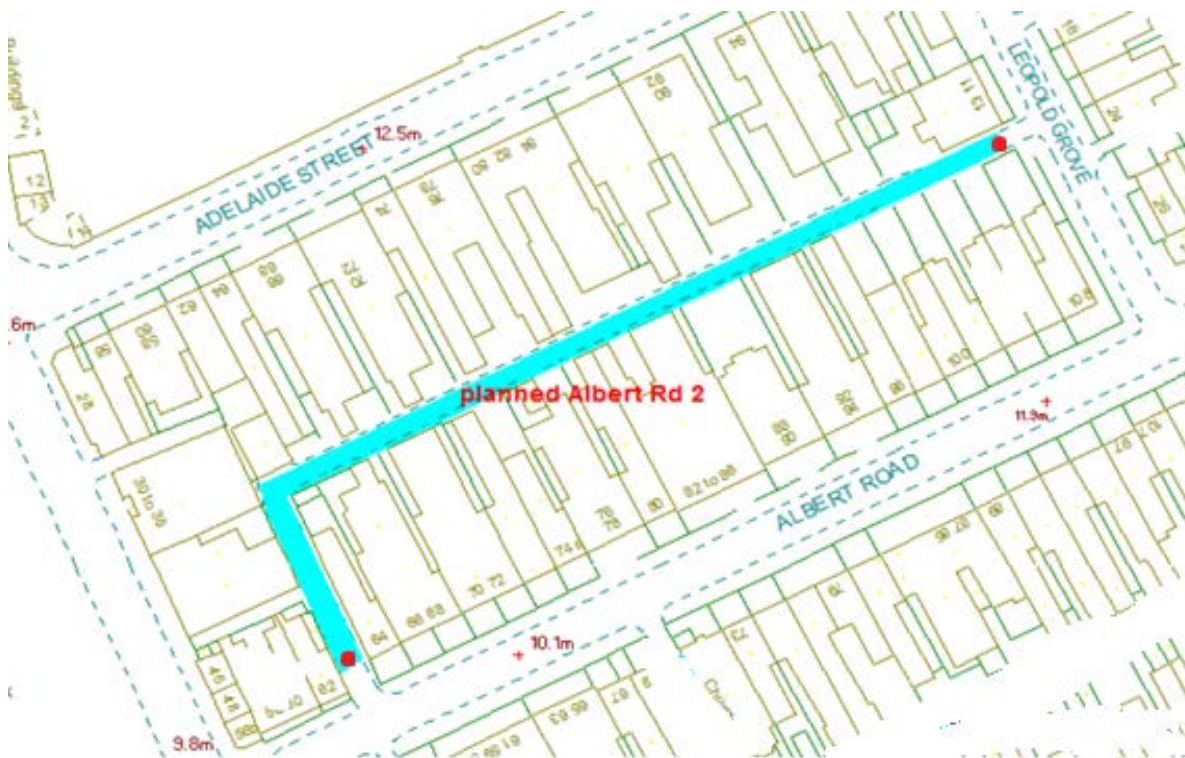
28-48 Coronation Street

56-102 Adelaide Street

11-13 Leopold Grove

Alternative routes for public access are via Albert Road, Coronation Street, Adelaide Street and Leopold Grove.

Following the consultation in December 2020 no comments or objections were received regarding the Alley Gate scheme known as Albert Road 2



4.

## Albert Road

Ward: Talbot

Scheme Name: Albert Road

Addresses contained within the PSPO:-

120-150 Adelaide Street

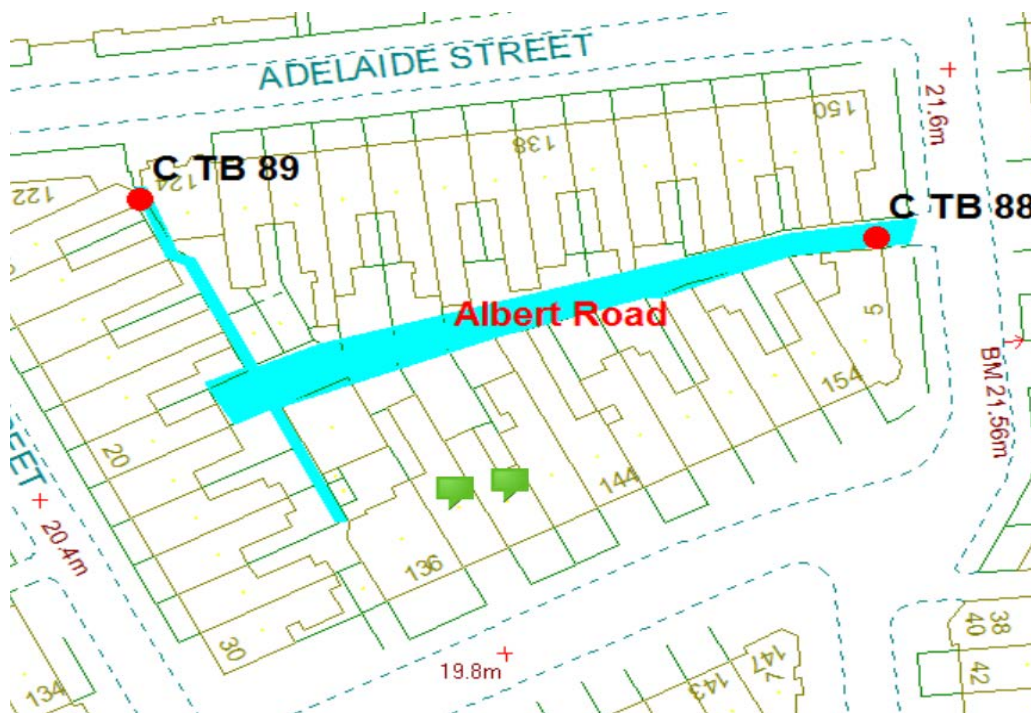
136-154 Albert Road

5 Regent Road

10-28 South King Street

Alternative routes for public access are via Adelaide Street, Albert Road, Regent Road and South King Street.

Following the consultation in December 2020 no comments or objections were received regarding the Alley Gate scheme known as Albert Road



5.

Alfred Street 1

Ward: Talbot

Scheme Name: Alfred Street 1

Addresses contained within the PSPO:-

73-79 Adelaide Street

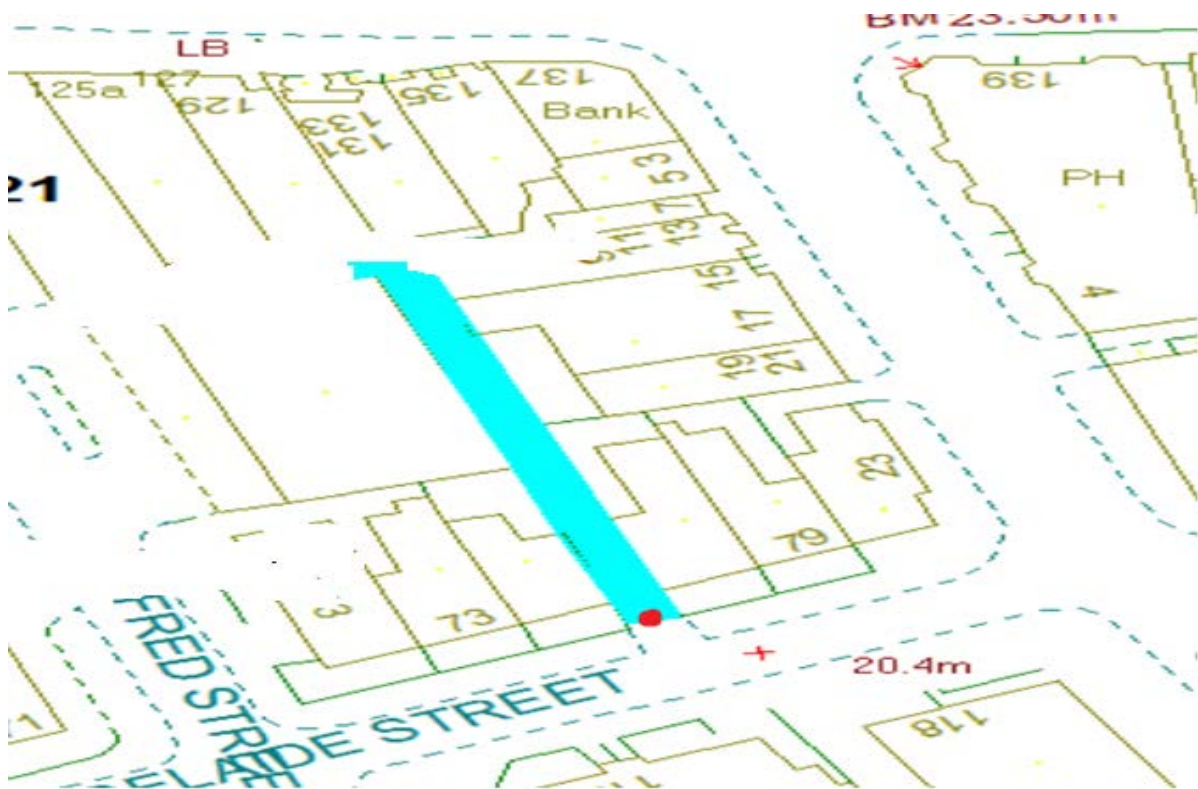
125-135 Church Street

7-21 South King Street

13 Alfred Street

There are no alternative routes for public access.

Following the consultation in December 2020 no comments or objections were received regarding the Alley Gate scheme known as Alfred Street 1



6.

**Alfred Street**

Ward: Talbot

Scheme Name: Alfred Street

Addresses contained within the PSPO:-

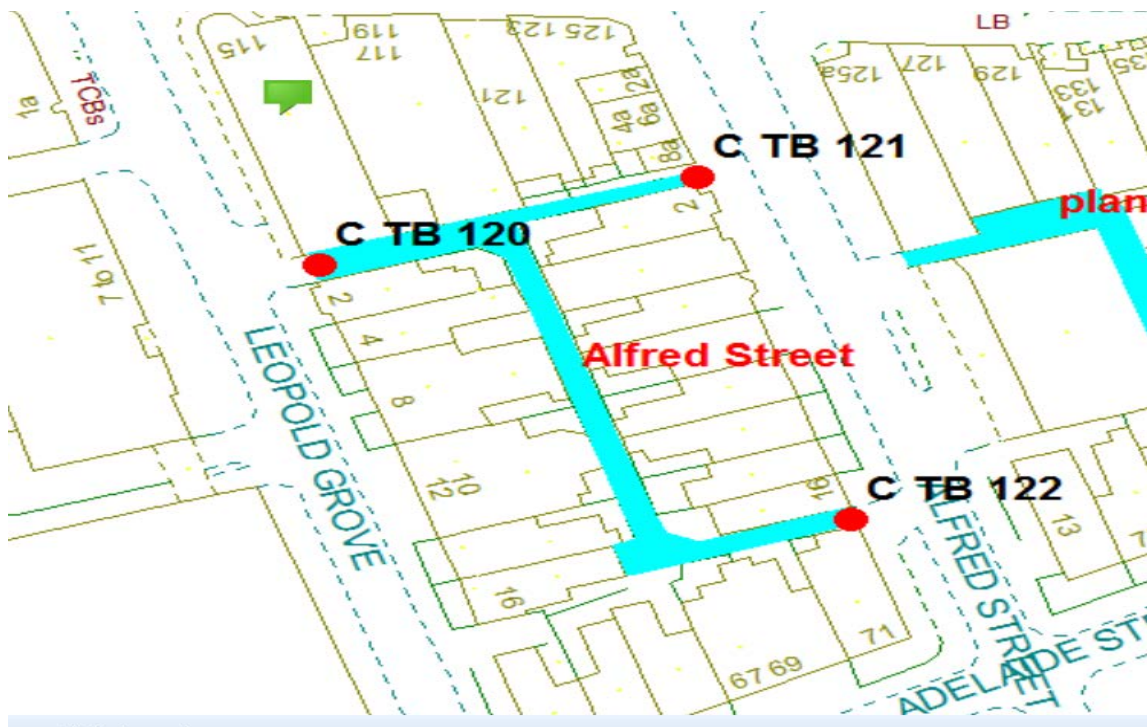
2-16 Alfred Street

61-71 Adelaide Street

2-16 Leopold Grove

115-125 Church Street

Following the consultation in December 2020 no comments or objections were received regarding the Alley Gate scheme known as Alfred Street



7.

### **Blenheim Avenue 1**

Ward: Talbot

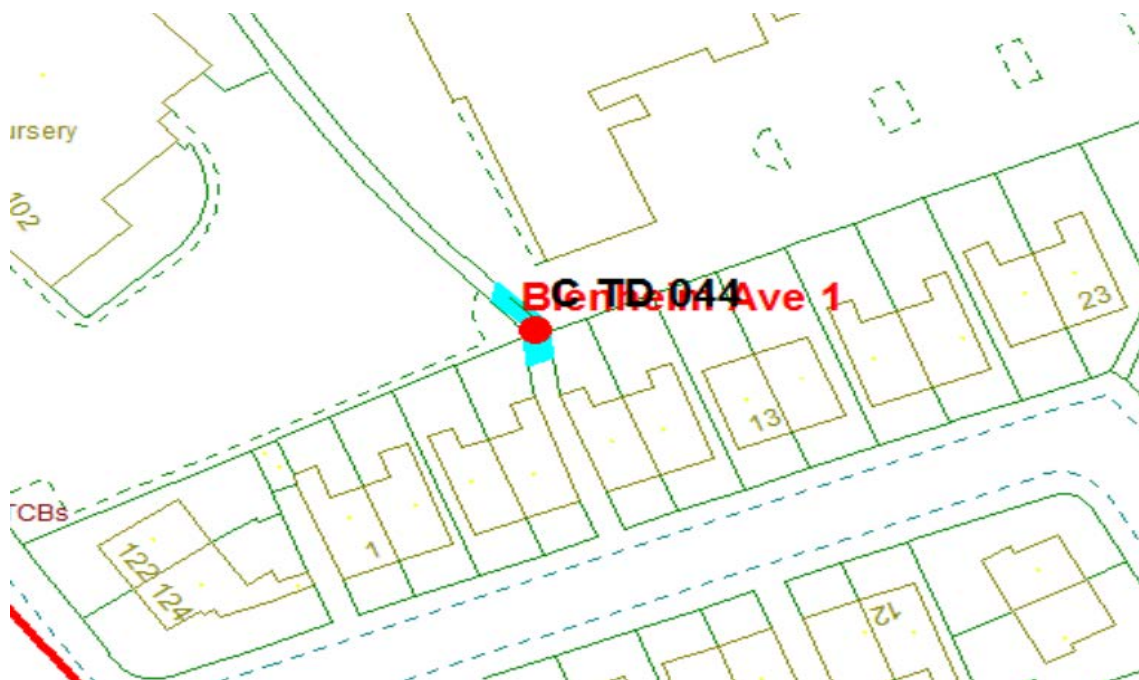
Scheme Name: Blenheim Avenue 1

Addresses contained within the PSPO:-

1-40 Blenheim Avenue

There are no alternative routes for public access.

Following the consultation in December 2020 no comments or objections were received regarding the Alley Gate scheme known as Blenheim Avenue 1



8.

**Breck Road**

Ward: Talbot

Scheme Name: Blenheim Avenue 1

Addresses contained within the PSPO:-

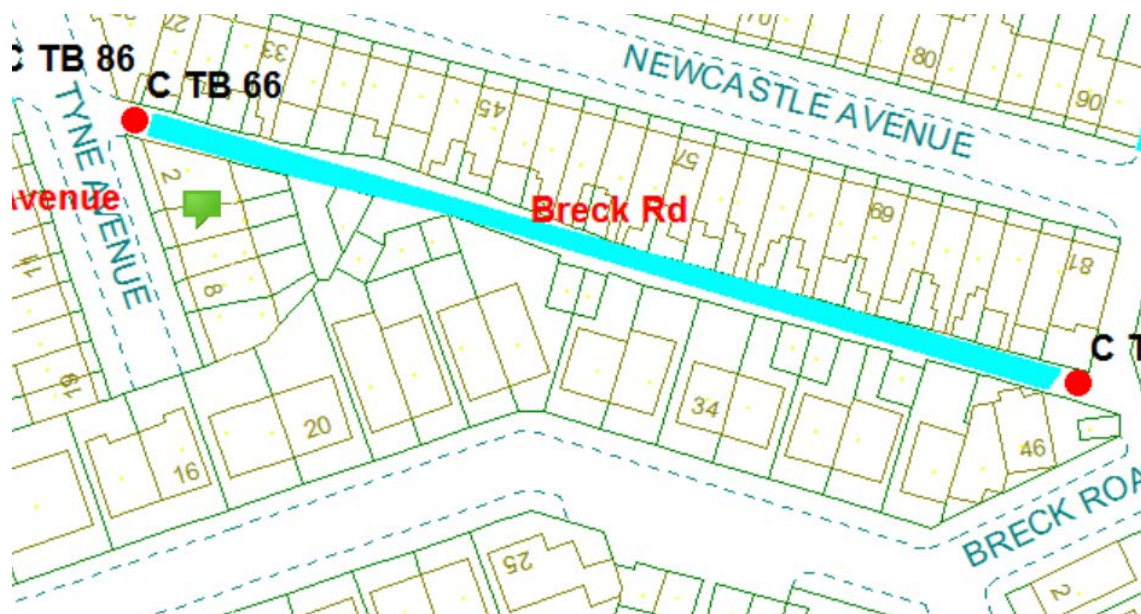
22-46 Breck Road

25-81 Newcastle Road

2-10 Tyne Road

Alternative routes for public access are via Newcastle Avenue, Tyne Road and Breck Road.

Following the consultation in December 2020 no comments or objections were received regarding the Alley Gate scheme known as Breck Road



9.

**Counce Street 1**

Ward: Talbot

Scheme Name: Counce Street 1

Addresses contained within the PSPO:-



38-48 Buchanan Street

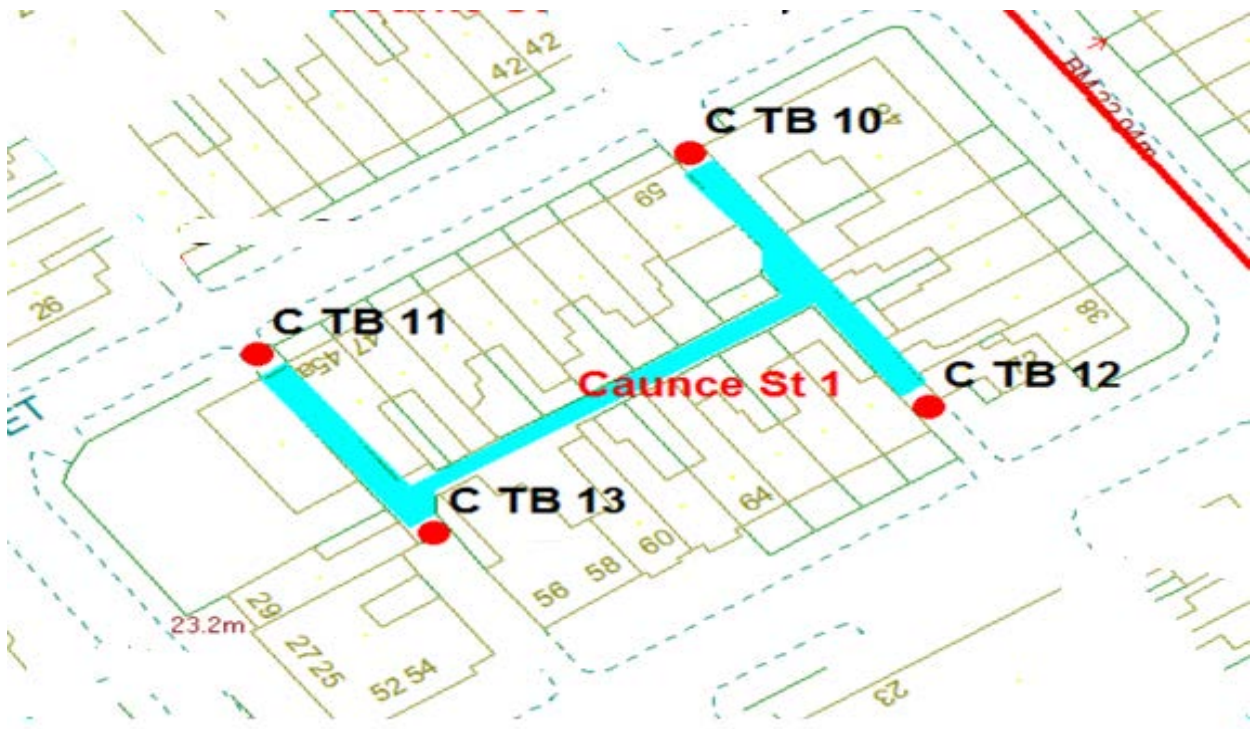
52-72 Caunce Street

25-31 Grosvenor Street

45-59 Milbourne Road

Alternative routes for public access are via Buchanan Street, Caunce Street, Grosvenor Street and Milbourne Road.

Following the consultation in December 2020 no comments or objections were received regarding the Alley Gate scheme known as Caunce Street 1



10.

### Caunce Street 2

Ward: Talbot

Scheme Name: Caunce Street 2

Addresses contained within the PSPO:-

5-53 Buchanan Street

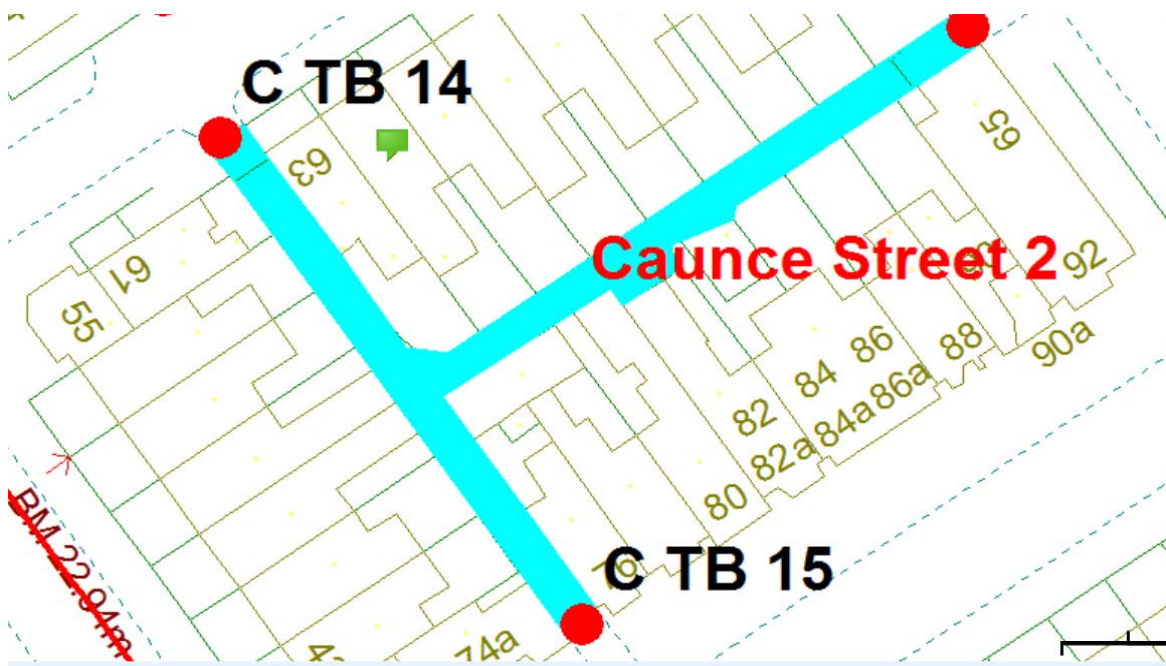
72-92 Cauce Street

63-65 Elizabeth Street

61-77 Milbourne Street

Alternative routes for public access are via Cauce Street, Buchanan Street, Elizabeth Street and Milbourne Street.

Following the consultation in December 2020 no comments or objections were received regarding the Alley Gate scheme known as Cauce Street 2



11.

### Cauce Street 3

Ward: Talbot

Scheme Name: Cauce Street 3

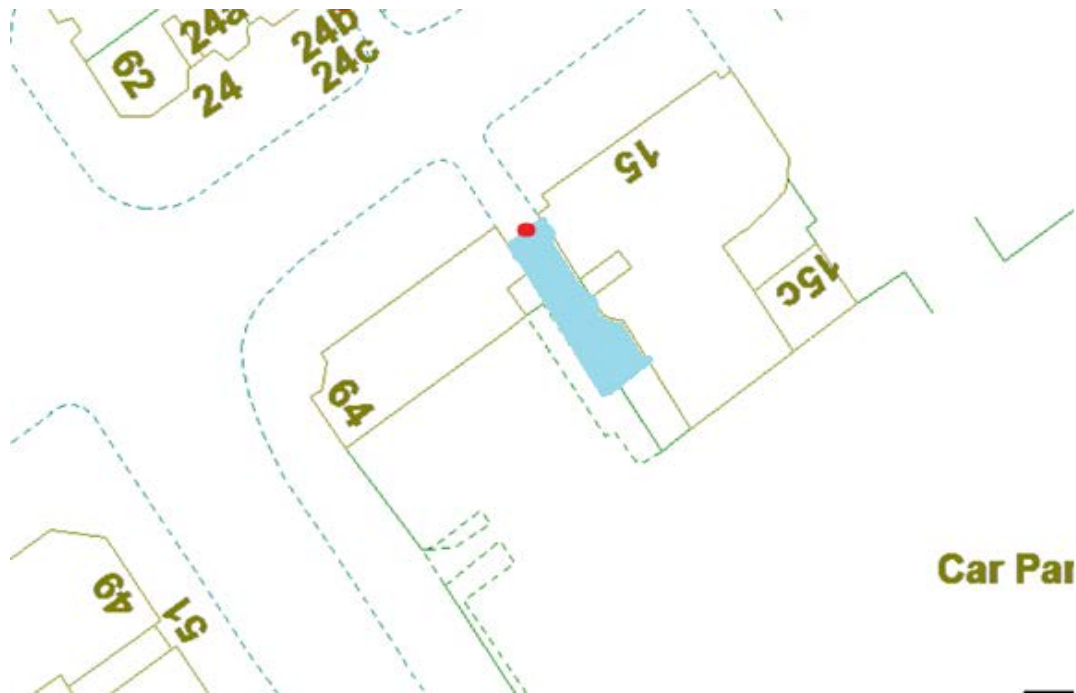
Addresses contained within the PSPO:-

11-15 Cauce Street

64-68 Cookson Street

There are no alternative routes for public access.

Following the consultation in December 2020 no comments or objections were received regarding the Alley Gate scheme known as Cauce Street 3.



12.

**Cedar Square**

Ward: Talbot

Scheme Name: Cedar Square

Addresses contained within the PSPO:-

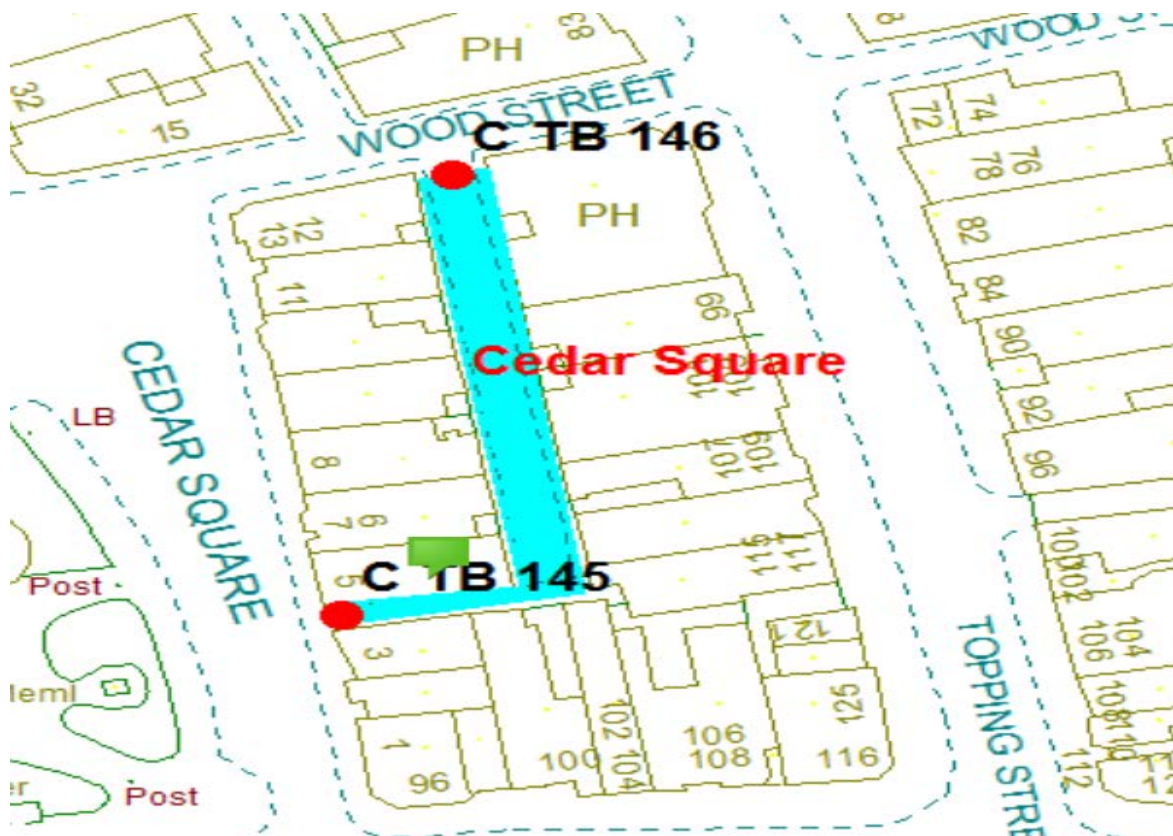
97-125 Topping Street

1-13 Cedar Square

96-116 Church Street

Alternative routes for public access are via Church Street, Cedar Square and Topping Street.

Following the consultation in December 2020 no comments or objections were received regarding the Alley Gate scheme known as Cedar Square



13.

**Charles Street**

Ward: Talbot

Scheme Name: Charles Street

Addresses contained within the PSPO:-

78-84 Buchanan Street

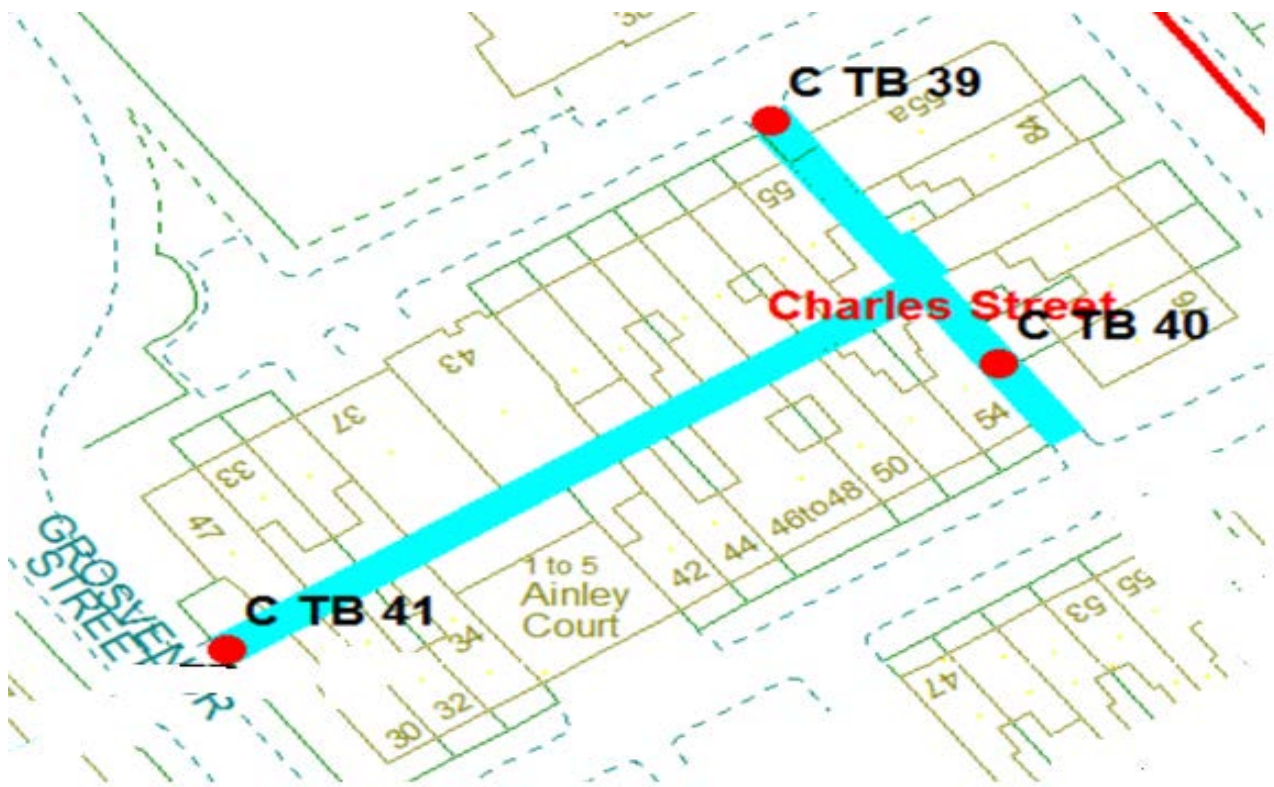
30-54 Charles Street

33-55 George Street

47 Grosvenor Street

Alternative routes for public access are via Buchanan Street, Charles Street, George Street and Grosvenor Street.

Following the consultation in December 2020 no comments or objections were received regarding the Alley Gate scheme known as Charles Street



14.

### **Cookson Street 1**

Ward: Talbot

Scheme Name: Cookson Street 1

Addresses contained within the PSPO:-

11-33 Charles Street

34-46 Cookson Street

26 Grosvenor Street

8-26 Milbourne Street

Alternative routes for public access are via Charles Street, Cookson Street, Grosvenor Street and Milbourne Street.

Following the consultation in December 2020 no comments or objections were received regarding the Alley Gate scheme known as Cookson Street 1



15.

### **Cookson Street 2**

Ward: Talbot

Scheme Name: Cookson Street 2

Addresses contained within the PSPO:-

24-50 Cauce Street

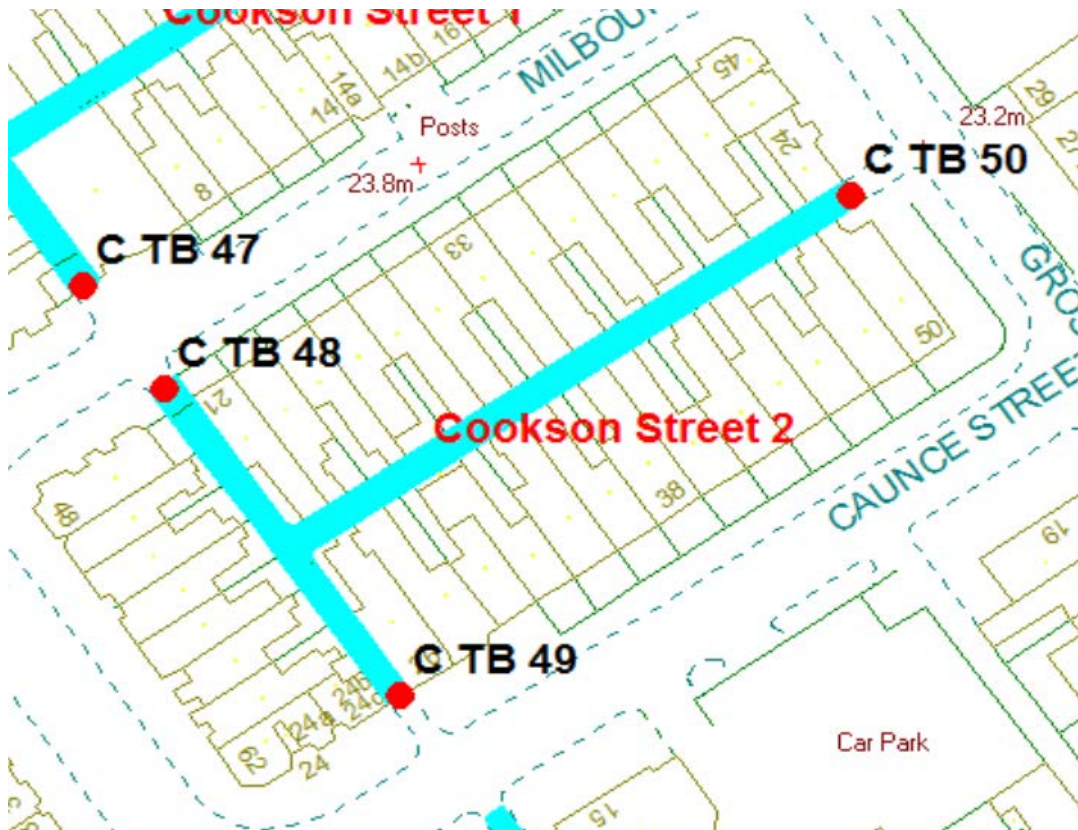
48-64 Cookson Street

24 Grosvenor Street

21-45 Milbourne Road

Alternative routes for public access are via Cauce Street, Cookson Street, Grosvenor Street and Milbourne Street.

Following the consultation in December 2020 no comments or objections were received regarding the Alley Gate scheme known as Cookson Street 2



16.

### Cookson Street

Ward: Talbot

Scheme Name: Cookson Street

Addresses contained within the PSPO:-

6-28 Charles Street

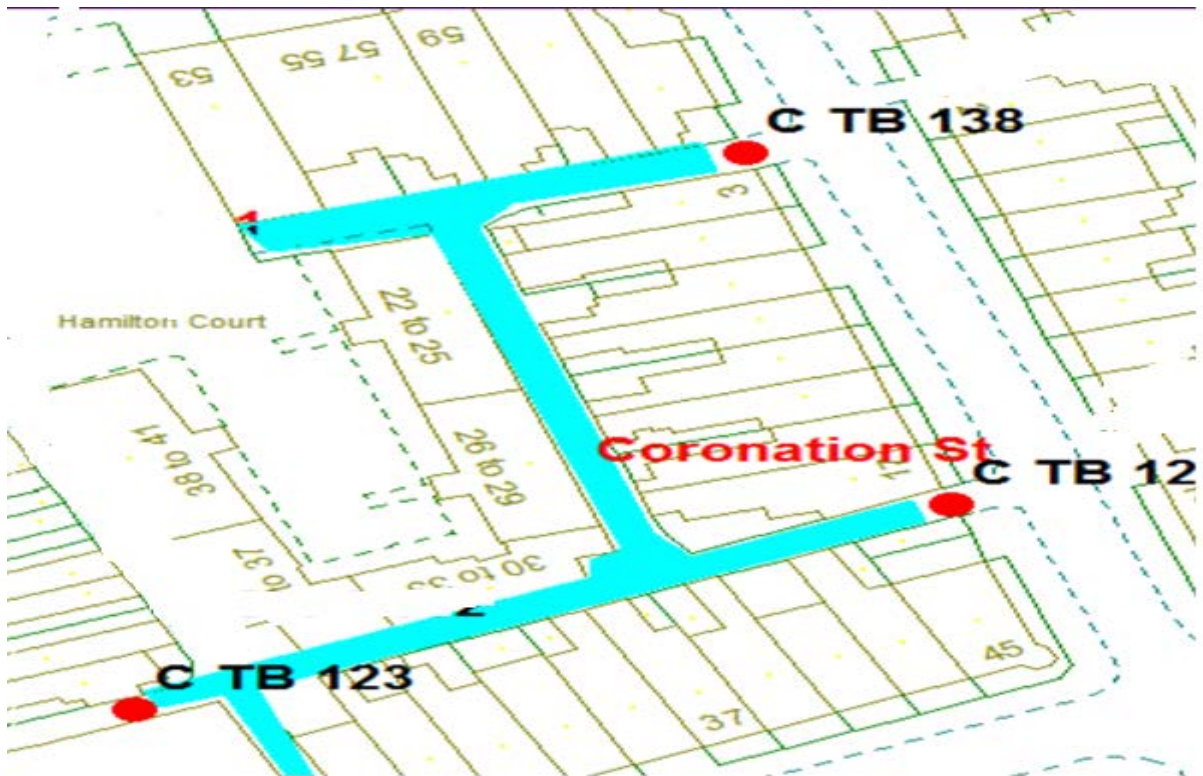
20-32 Cookson Street

3-29 George Street

28 Grosvenor Street

Alternative routes for public access are via Charles Street, Cookson Street, George Street and Grosvenor Street.

Following the consultation in December 2020 no comments or objections were received regarding the Alley Gate scheme known as Cookson Street



17.

### **Coronation Street 1**

Ward: Talbot

Scheme Name: Coronation Street 1

Addresses contained within the PSPO:-

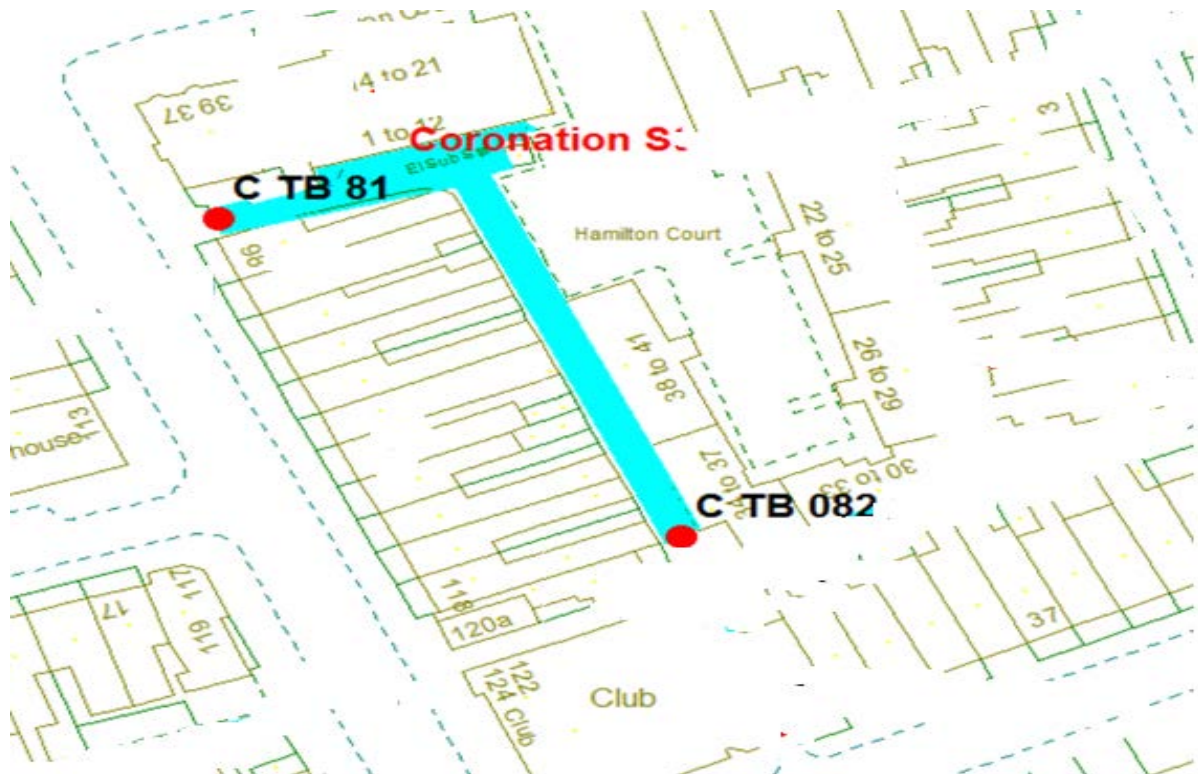
98-124 Coronation Street

1-40 Hamilton Court

Alternative routes for public access are via Coronation Street and Hamilton Court.



Following the consultation in December 2020 no comments or objections were received regarding the Alley Gate scheme known as Coronation Street 1



18.

**Coronation Street**

Ward: Talbot

Scheme Name: Coronation Street

Addresses contained within the PSPO:-

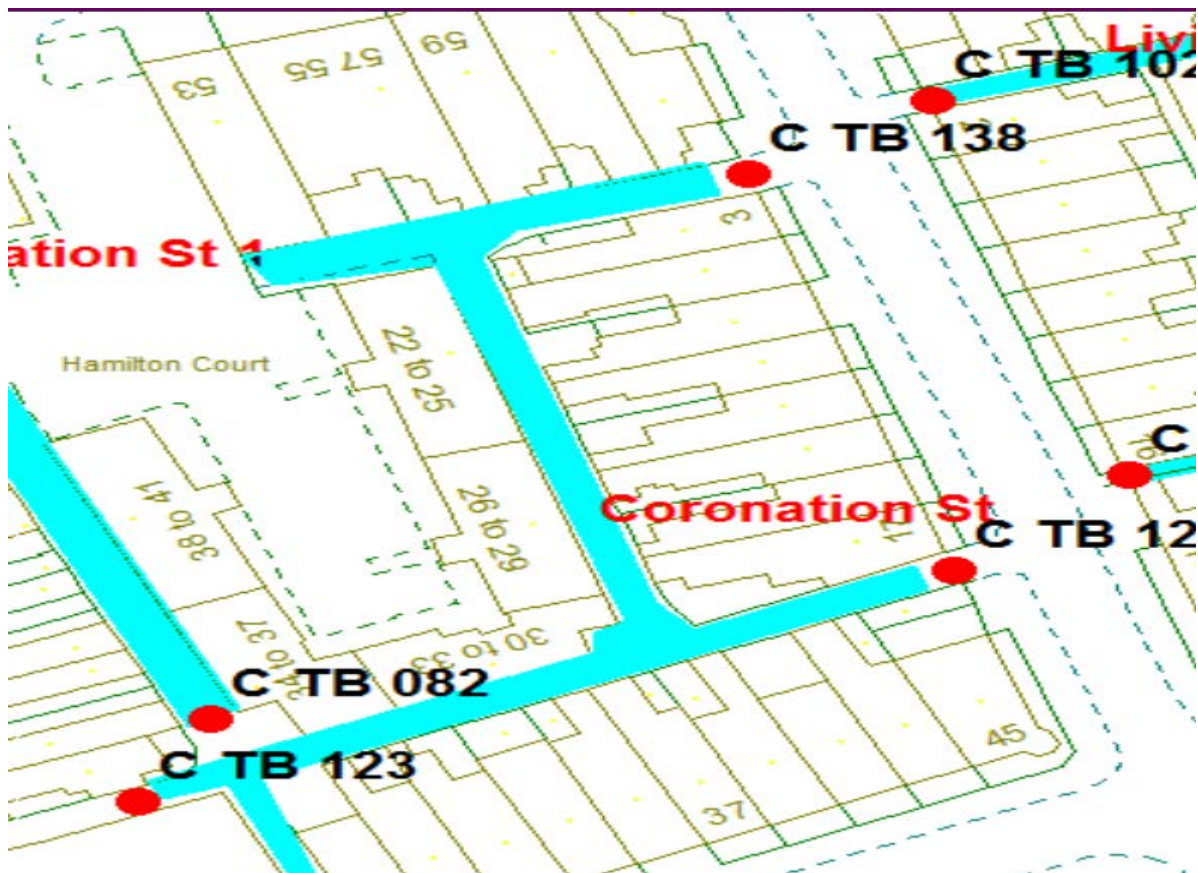
98-124 Coronation Street

27-45 Reads Avenue

53-65 Hornby Road

15-31 Livingstone Road

Following the consultation in December 2020 no comments or objections were received regarding the Alley Gate scheme known as Coronation Street



19.

**Deansgate**

Ward: Talbot

Scheme Name: Deansgate

Addresses contained within the PSPO:-

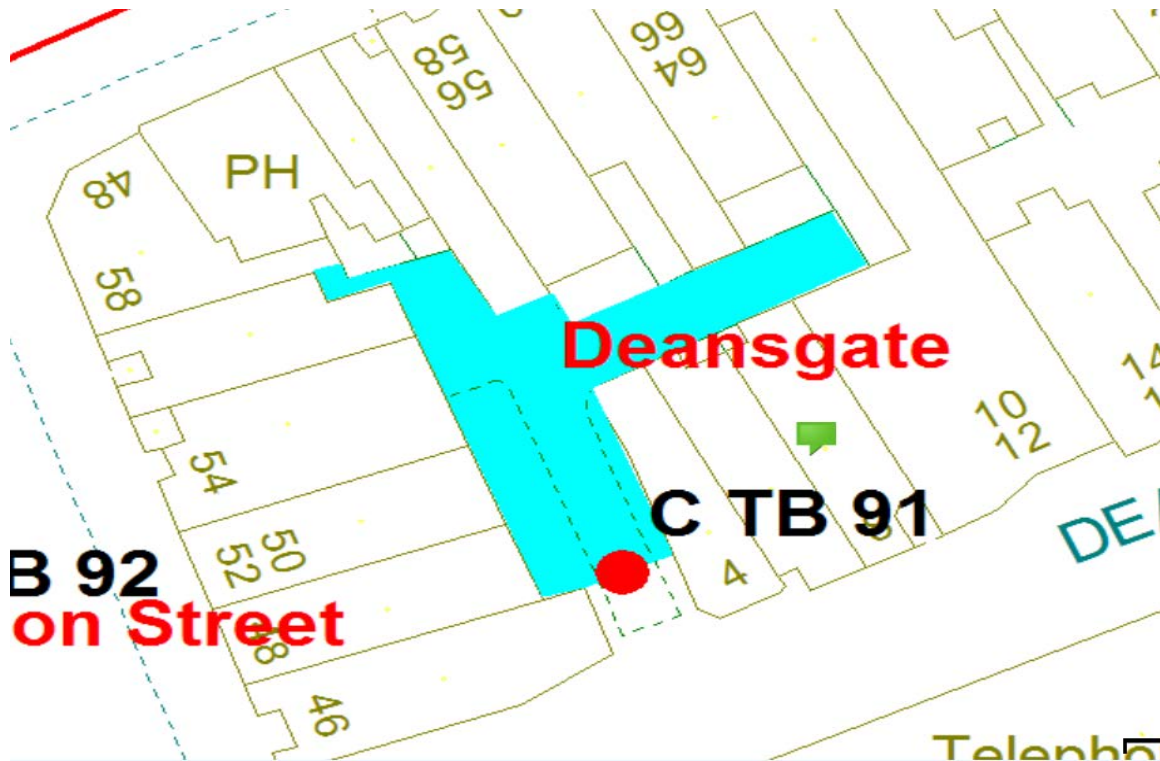
4-14 Deansgate

46-58 Abingdon Street

48-70 Talbot Road

There are no alternative routes for public access.

Following the consultation in December 2020 no comments or objections were received regarding the Alley Gate scheme known as Deansgate



20.

**Fleet Street**

Ward: Talbot

Scheme Name: Fleet Street

Addresses contained within the PSPO:-

1-9 Fleet Street

29-51 Regent Road

41-57 Charnley Road

Alternative routes for public access are via Fleet Street, Regent Road and Charnley Road.

Following the consultation in December 2020 no comments or objections were received regarding the Alley Gate scheme known as Fleet Street



21.

**Gorse Road 1**

Ward: Talbot

Scheme Name: Gorse Road 1

Addresses contained within the PSPO:-

59-69 Gorse Road

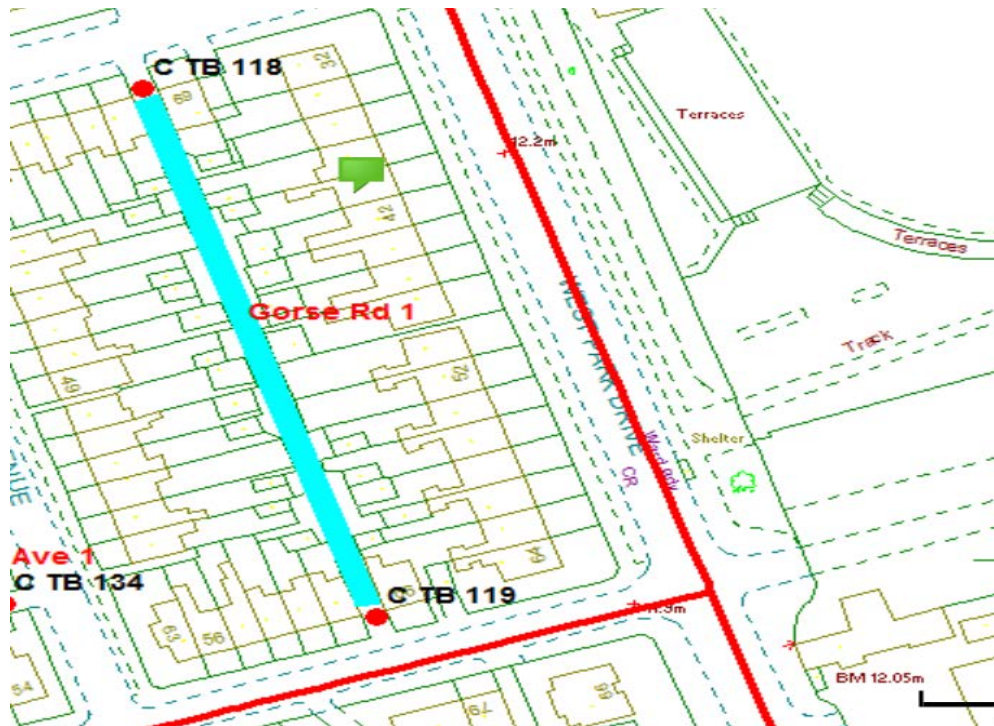
32-64 West Park Drive

37-63 Westwood Avenue

56-66 Woodland Grove

Alternative routes for public access are via Gorse Road, West Park Drive, Westwood Avenue and Woodland Grove.

Following the consultation in December 2020 no comments or objections were received regarding the Alley Gate scheme known as Gorse Road 1



22.

### Gorse Road

Ward: Talbot

Scheme Name: Gorse Road

Addresses contained within the PSPO:-

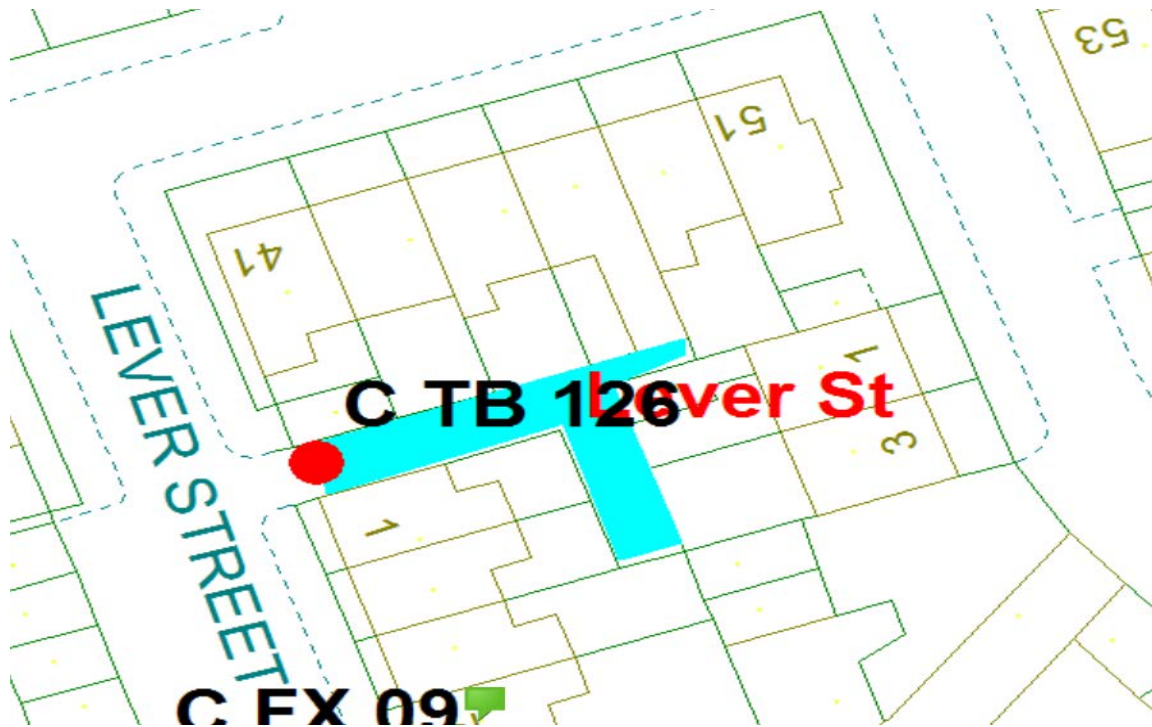
9-39 Gorse Road

7 Lever Street

19 Glenn Street

There are no alternative routes for public access.

Following the consultation in December 2020 no comments or objections were received regarding the Alley Gate scheme known as Gorse Road



23.

**Harley Road**

Ward: Talbot

Scheme Name: Harley Road

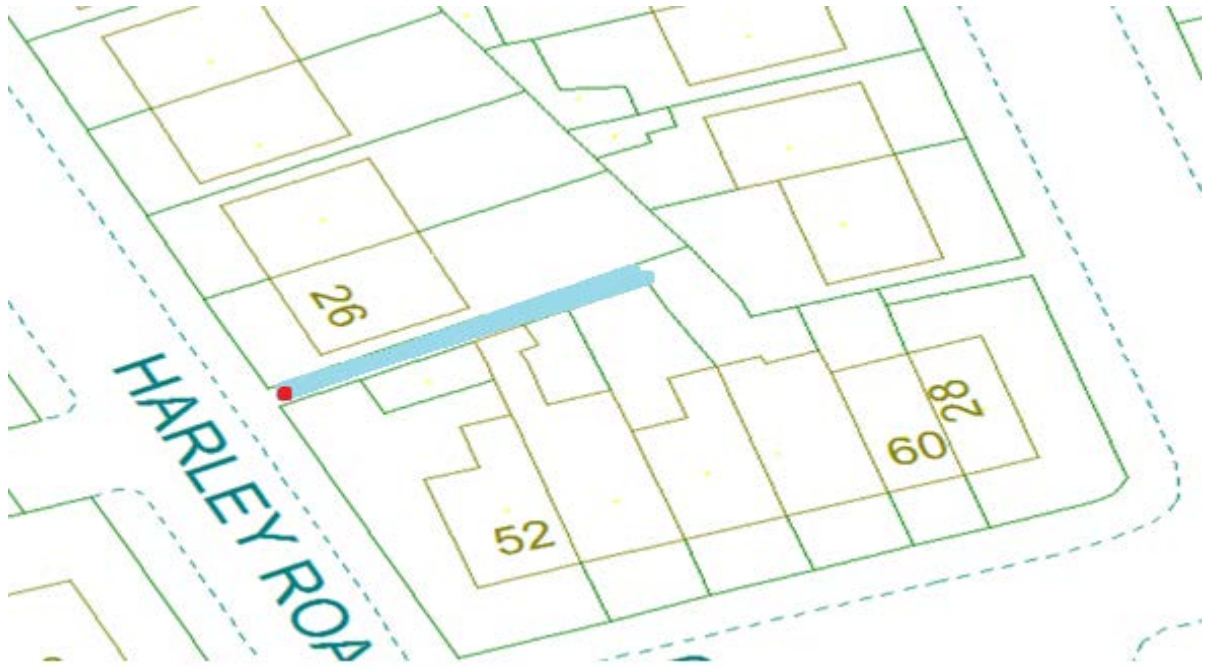
Addresses contained within the PSPO:-

26 Harley Road

52-56 Gorse Road

There are no alternative routes for public access.

Following the consultation in December 2020 no comments or objections were received regarding the Alley Gate scheme known as Harley Road



24.

**Havelock Street**

Ward: Talbot

Scheme Name: Havelock Street

Addresses contained within the PSPO:-

3-17 Havelock Street

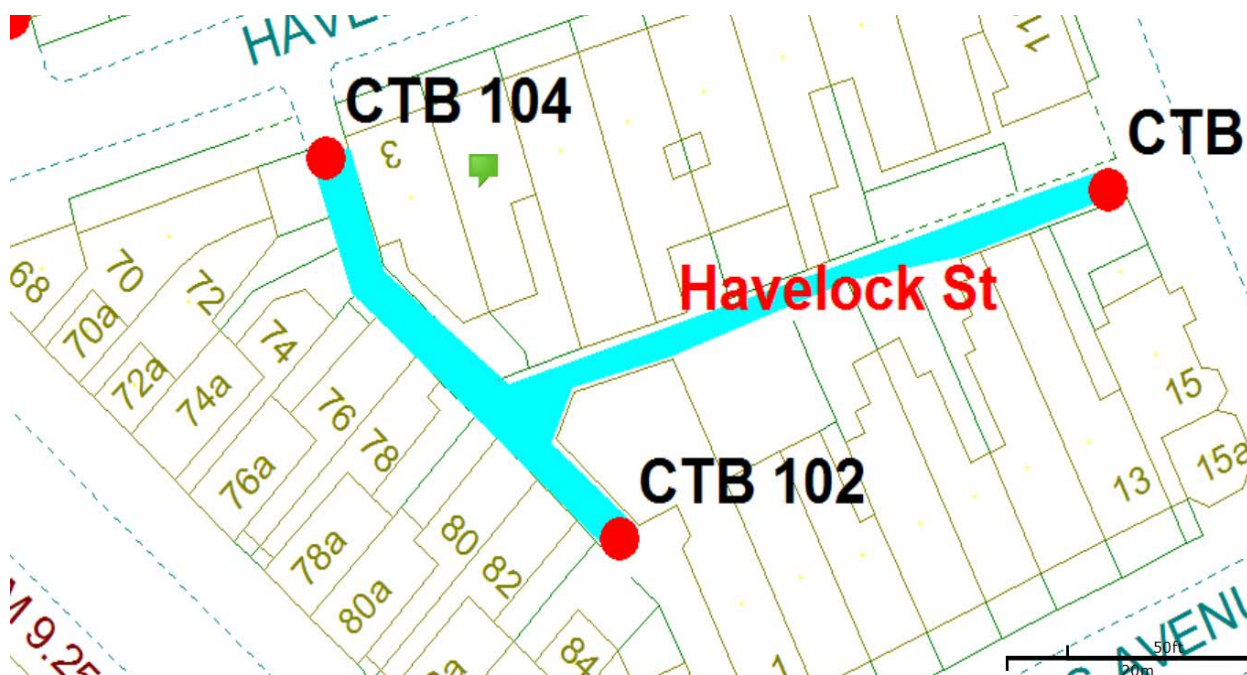
1-13 Reads Avenue

68-82 Central Drive

119 Coronation Street

Alternative routes for public access are via Havelock Street, Reads Avenue, Central Drive and Coronation Street.

Following the consultation in December 2020 no comments or objections were received regarding the Alley Gate scheme known as Havelock Street.



25.

**Hornby Road 1**

Ward: Talbot

Scheme Name: Hornby Road 1

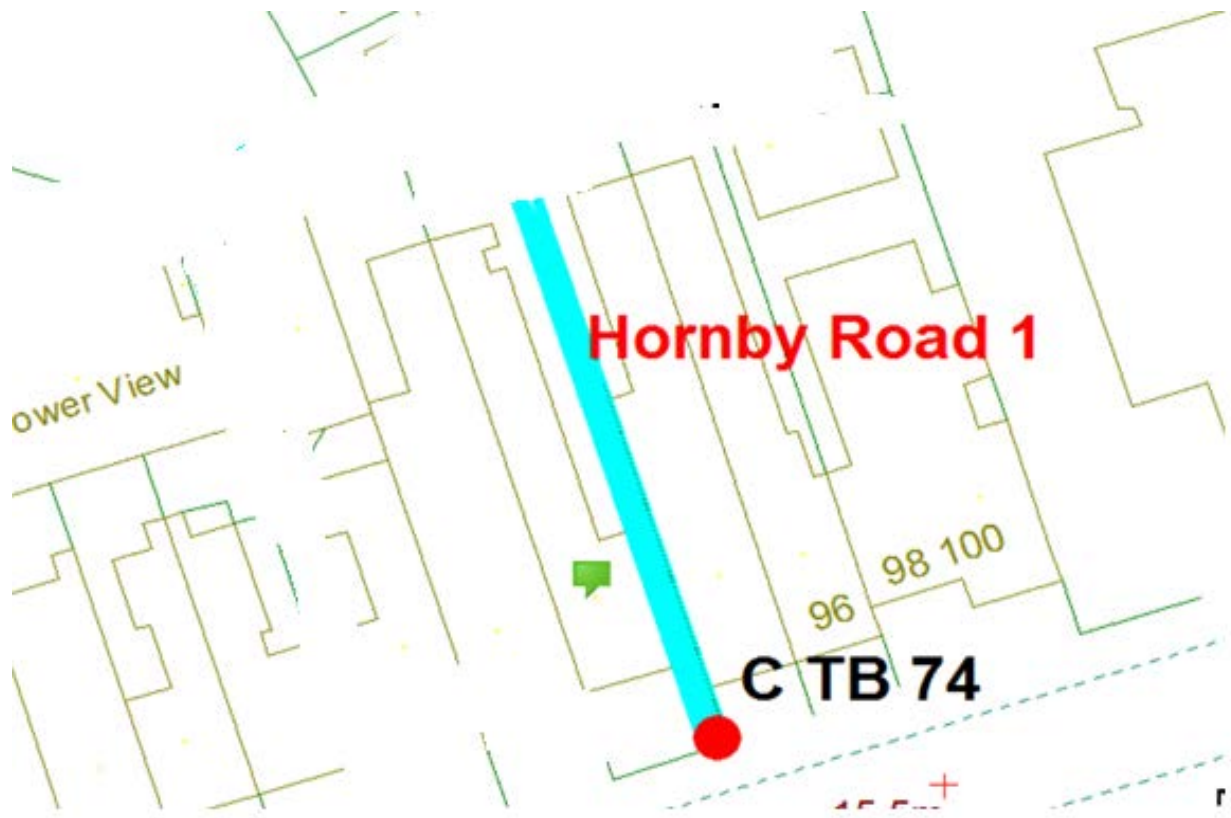
Addresses contained within the PSPO:-

92-94 Hornby Road

There are no alternative routes for public access.

Following the consultation in December 2020 no comments or objections were received regarding the Alley Gate scheme known as Hornby Road 1.





26.

**Hornby Road 2**

Ward: Talbot

Scheme Name: Hornby Road 2

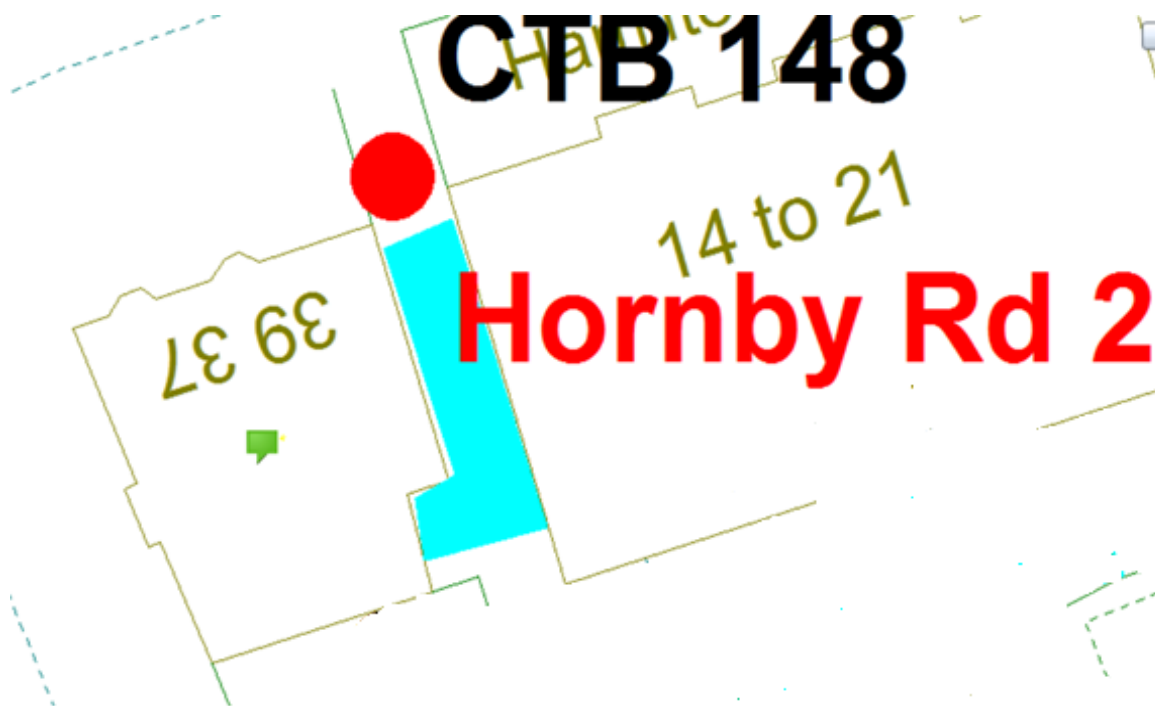
Addresses contained within the PSPO:-

37 Hornby Road

3 Hamilton Court

There are no alternative routes for public access.

Following the consultation in December 2020 no comments or objections were received regarding the Alley Gate scheme known as Hornby Road 2.



27.

**Hornby Road 3**

Ward: Talbot

Scheme Name: Hornby Road 3

Addresses contained within the PSPO:-

40-94 Hornby Road

1-19 Charnely Road

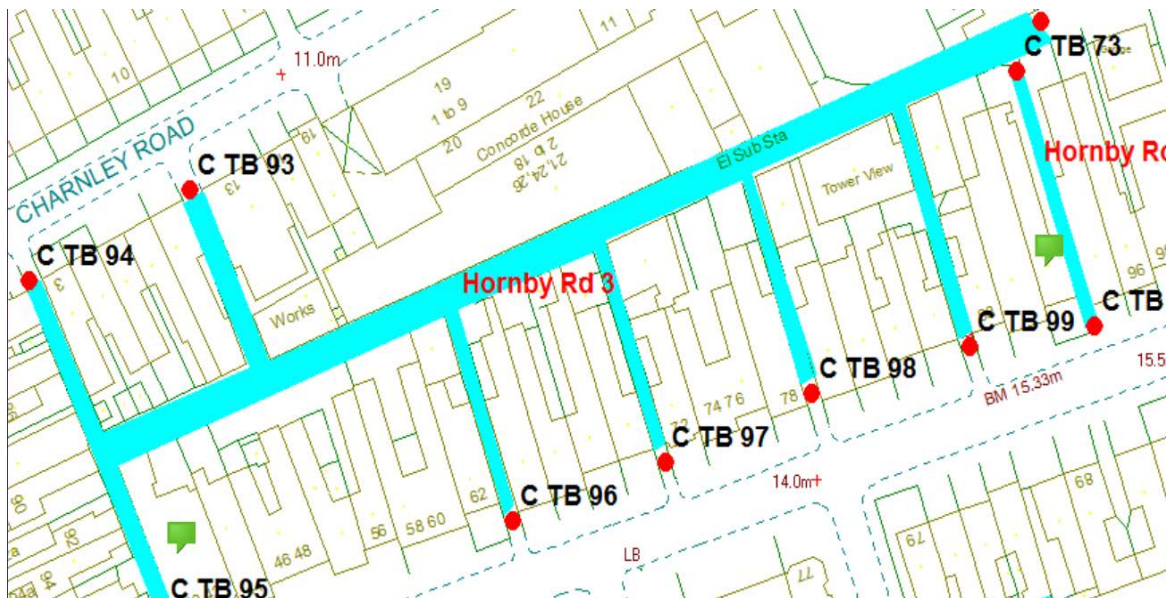
2-26 Concorde House

9 Westwell Grove

80-96 Coronation Street

Alternative routes for public access are via Hornby Road, Charnley Road, Westwell Grove and Coronation Street.

Following the consultation in December 2020 no comments or objections were received regarding the Alley Gate scheme known as Hornby Road 3.



28.

### Hornby Road

Ward: Talbot

Scheme Name: Hornby Road

Addresses contained within the PSPO:-

52-66 Central Drive

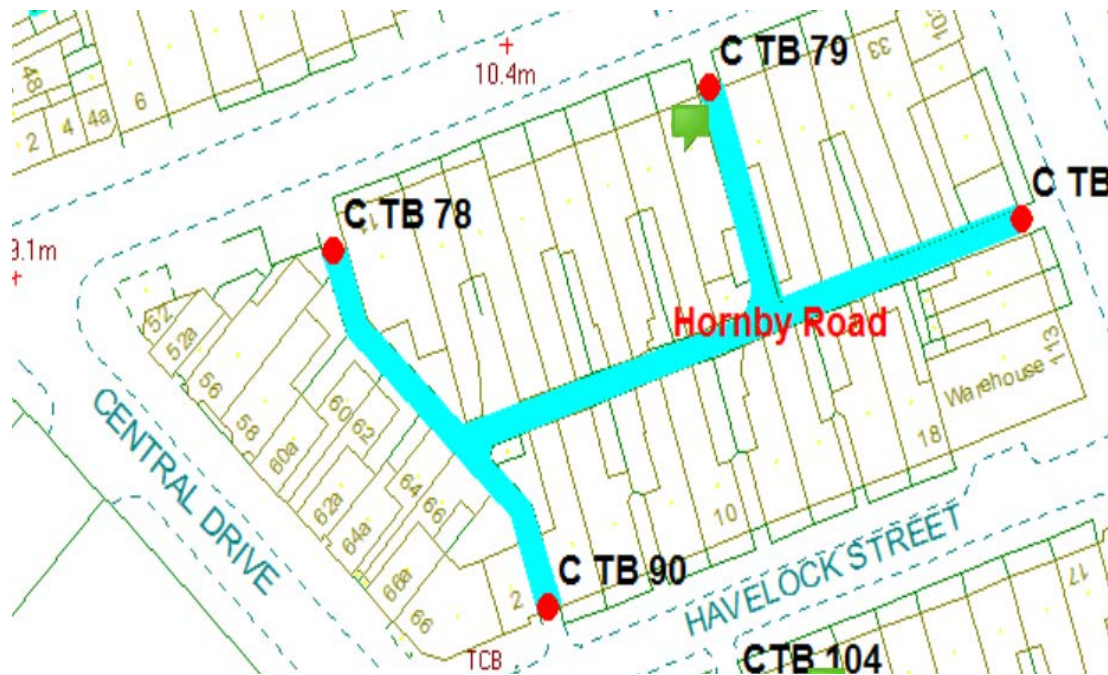
103-113 Coronation Street

2-18 Havelock Street

11-33 Hornby Road

Alternative routes for public access are via Central Drive, Coronation Street, Havelock Street, Hornby Road.

Following the consultation in December 2020 no comments or objections were received regarding the Alley Gate scheme known as Hornby Road.



29.

### Hull Road

Ward: Talbot

Scheme Name: Hull Road

Addresses contained within the PSPO:-

5-51 Albert Road

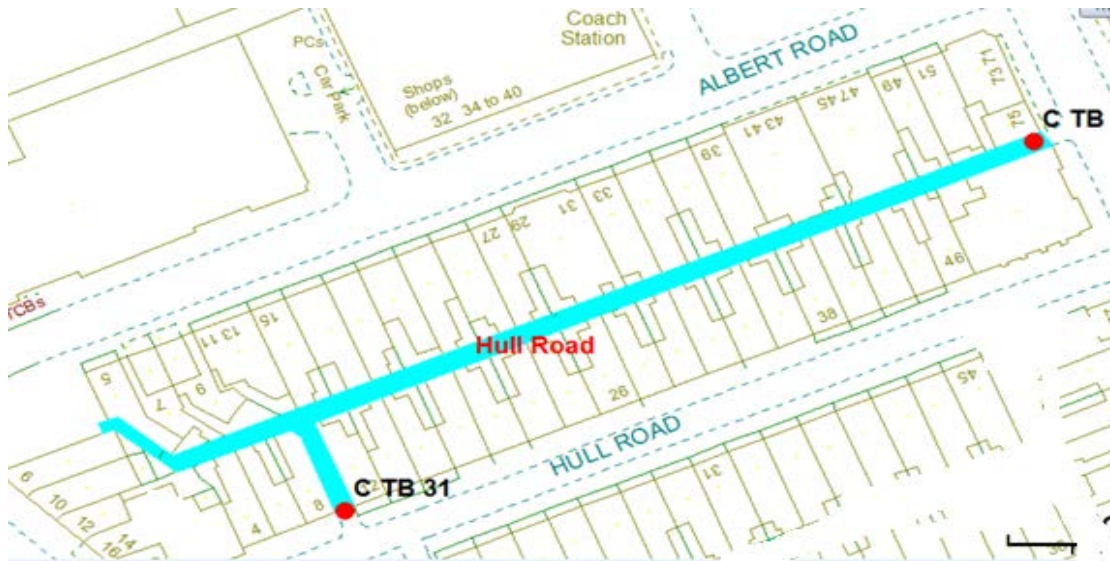
6-20 Central Drive

71-75 Coronation Street

2-46 Hull Road

Alternative routes for public access are via Albert Road, Central Drive, Coronation Street and Hull Road.

Following the consultation in December 2020 no comments or objections were received regarding the Alley Gate scheme known as Hull Road



30.

### **King Street 1**

Ward: Talbot

Scheme Name: King Street 1

Addresses contained within the PSPO:-

10-22 King Street

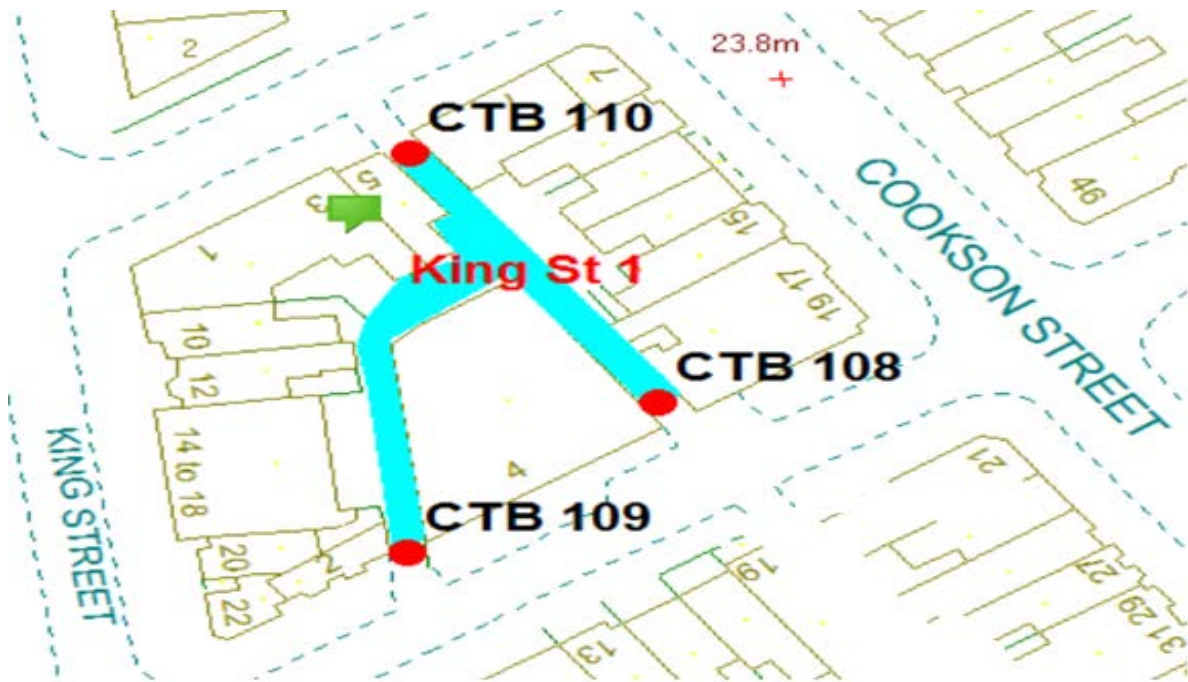
2-4 Milbourne Road

7-19 Cookson Street

1-5 Charles Street

Alternative routes for public access are via King Street, Milbourne Street, Cookson Street and Charles Street.

Following the consultation in December 2020 no comments or objections were received regarding the Alley Gate scheme known as King Street 1



31.

**Leamington Road**

Ward: Talbot

Scheme Name: leamington Road

Addresses contained within the PSPO:-

3-35 Leamington Road

219-281 Church Street

1-8 Liverpool Road

Alternative routes for public passage are via Leamington Road, Church Street and Liverpool Road.

Following the consultation in December 2020 no comments or objections were received regarding the Alley Gate scheme known as Leamington Road



32.

### **Leamington Road 1**

Ward: Talbot

Scheme Name: leamington Road 1

Addresses contained within the PSPO:-

283-305 Church Street

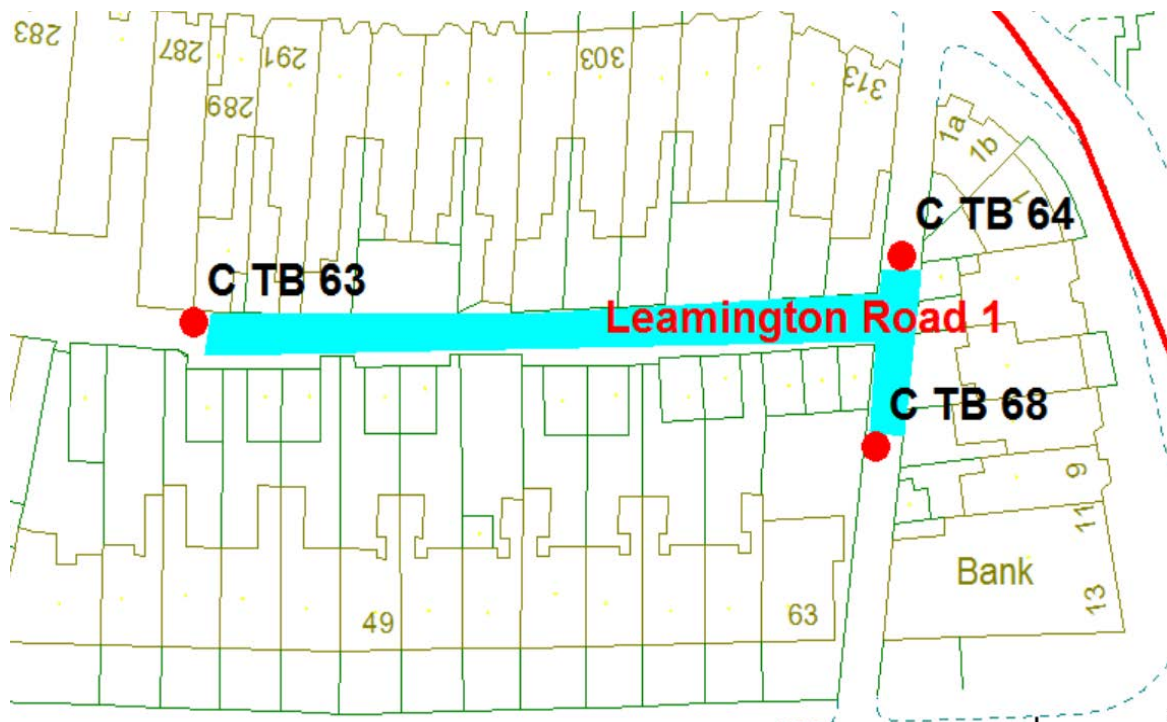
41-69 Leamington Road

3 Liverpool Road

1-13 Whitegate Drive

Alternative routes for public access are via Church Street, Leamington Road, Liverpool Road and Whitegate Drive.

Following the consultation in December 2020 no comments or objections were received regarding the Alley Gate scheme known as Leamington Road 1



33.

**Leeds Road 1**

Ward: Talbot

Scheme Name: Leeds Road 1

Addresses contained within the PSPO:-

40-68 Leeds Road

23-29 Leicester Road

214-244 Hornby Road

28-32 Liverpool Road

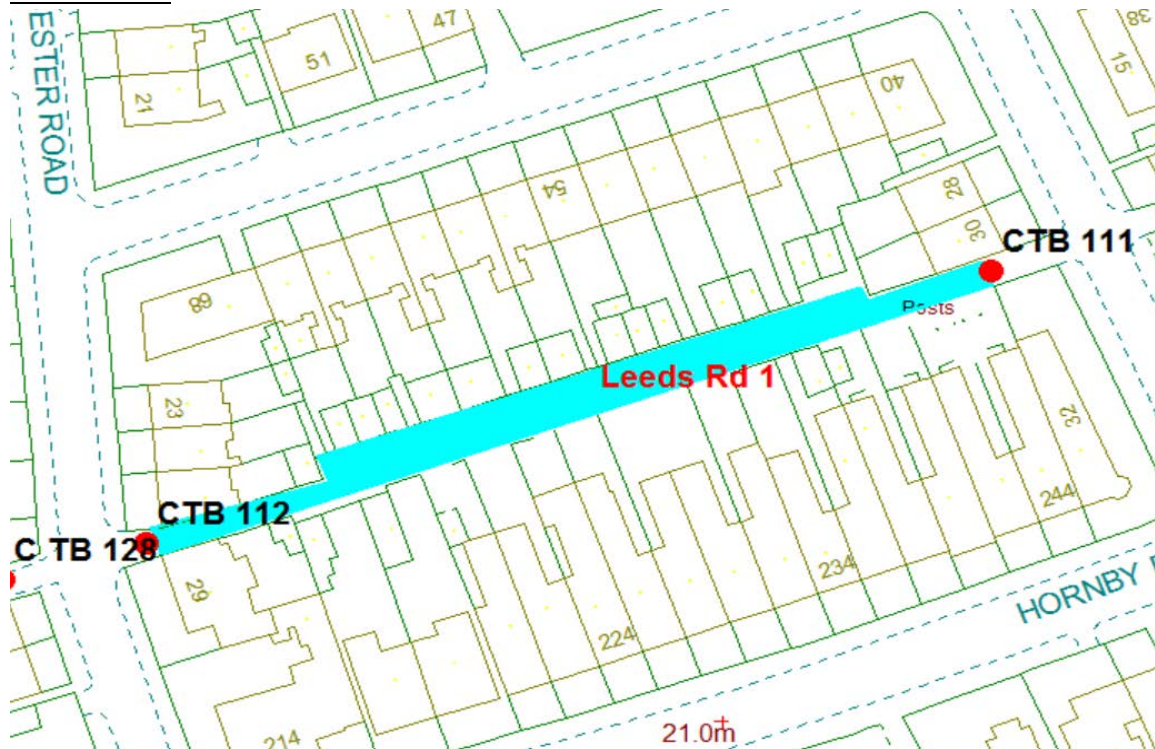
Alternative routes for public access are via Leeds Road, Leicester Road, Hornby Road and Liverpool Road.

Following the consultation in December 2020 no comments or objections were received regarding the Alley Gate scheme known as Leeds Road 1



34.

**Leeds Road 2**



Ward: Talbot

Scheme Name: Leeds Road 2

Addresses contained within the PSPO:-

2-38 Leeds Road

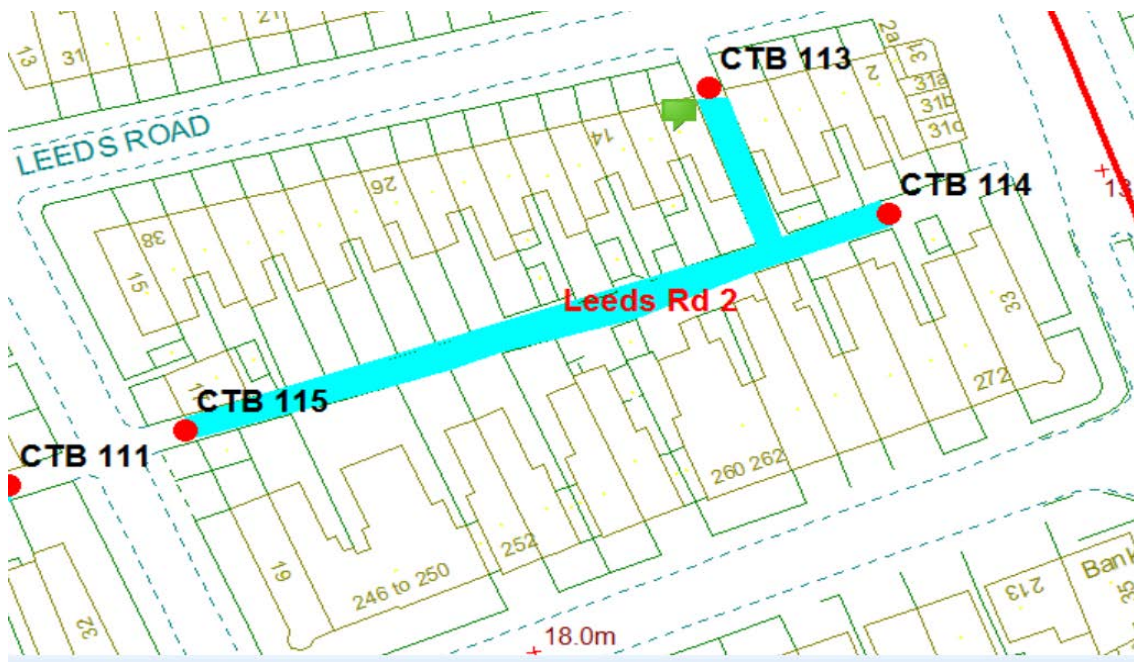
15-19 Liverpool Road

246-272 Hornby Road

31-33 Whitegate Drive

Alternative routes for public access are via Leeds Road, Liverpool Road, Hornby Road and Whitegate Drive.

Following the consultation in December 2020 no comments or objections were received regarding the Alley Gate scheme known as Leeds Road 2



35.

**Leeds Road 3**

Ward: Talbot

Scheme Name: Leeds Road 3

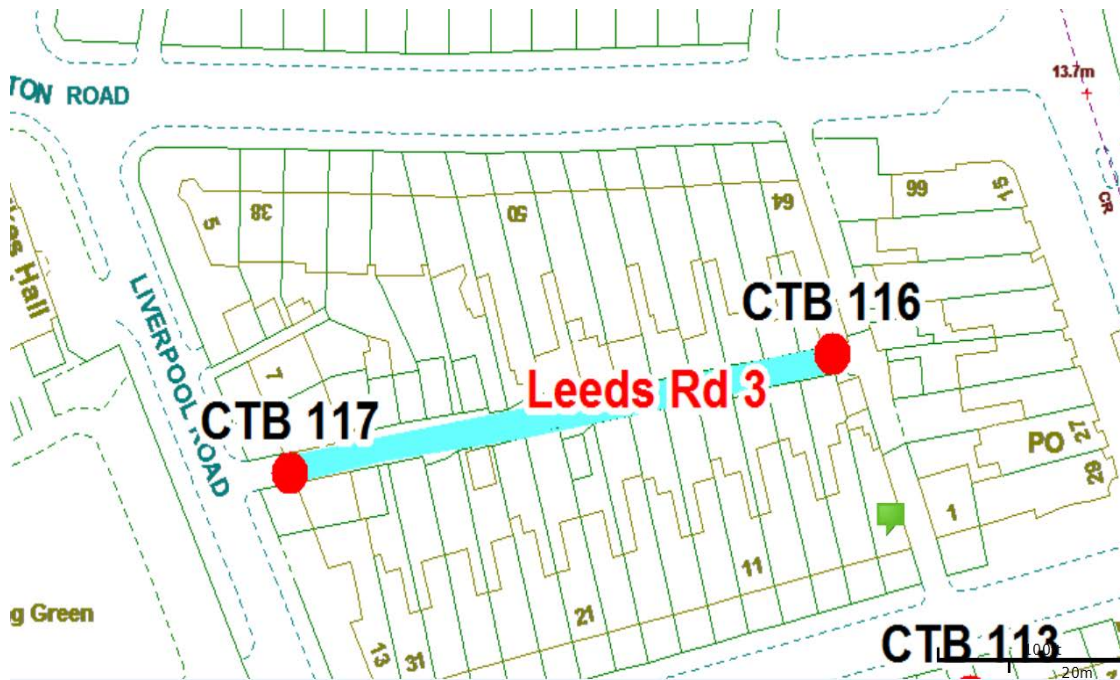
Addresses contained within the PSPO:-

3-31 Leeds Road

7-13 Liverpool Road

38-64 Leamington Road

Following the consultation in December 2020 no comments or objections were received regarding the Alley Gate scheme known as Leeds Road 3



36.

**Leopold Grove 2**

Ward: Talbot

Scheme Name: Leopold Grove 2

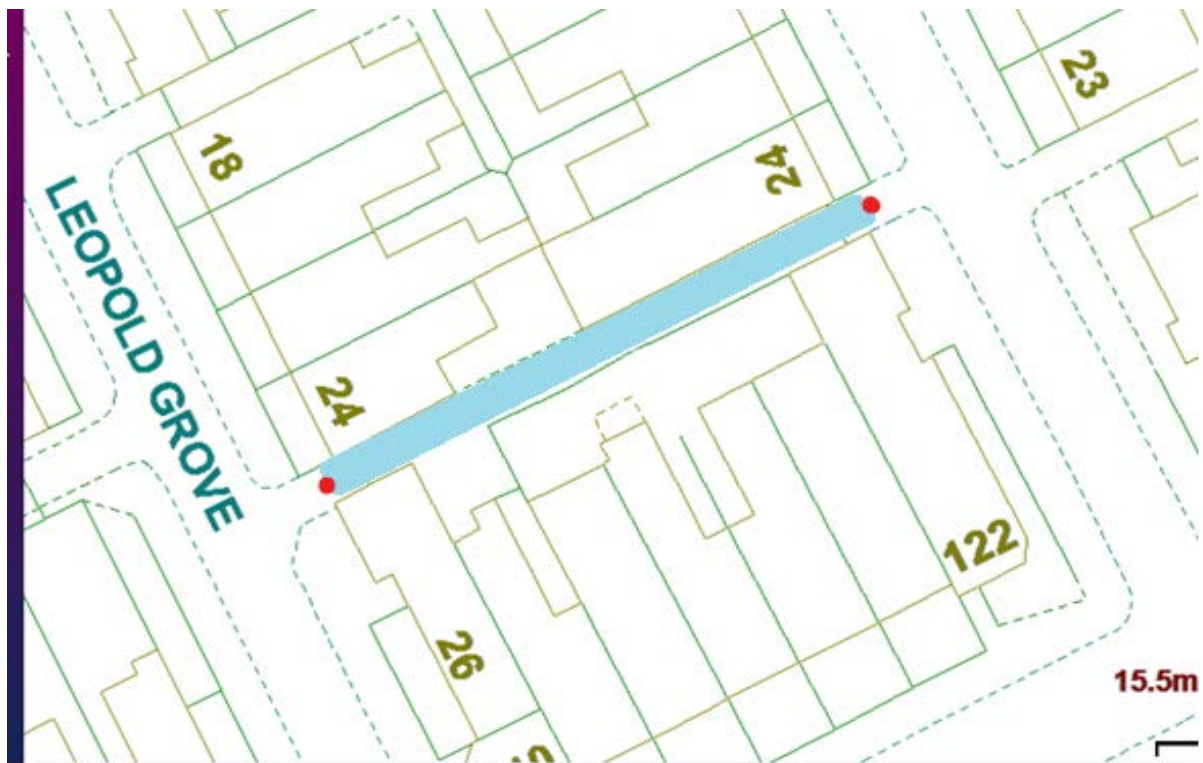
Addresses contained within the PSPO:-

24-26 Leopold Grove

110-122 Albert Road

18-24 Alfred Street

Following the consultation in December 2020 no comments or objections were received regarding the Alley Gate scheme known as Leopold Grove 2



37.

**Leopold Grove 1**

Ward: Talbot

Scheme Name: Leopold Grove 1

Addresses contained within the PSPO:-

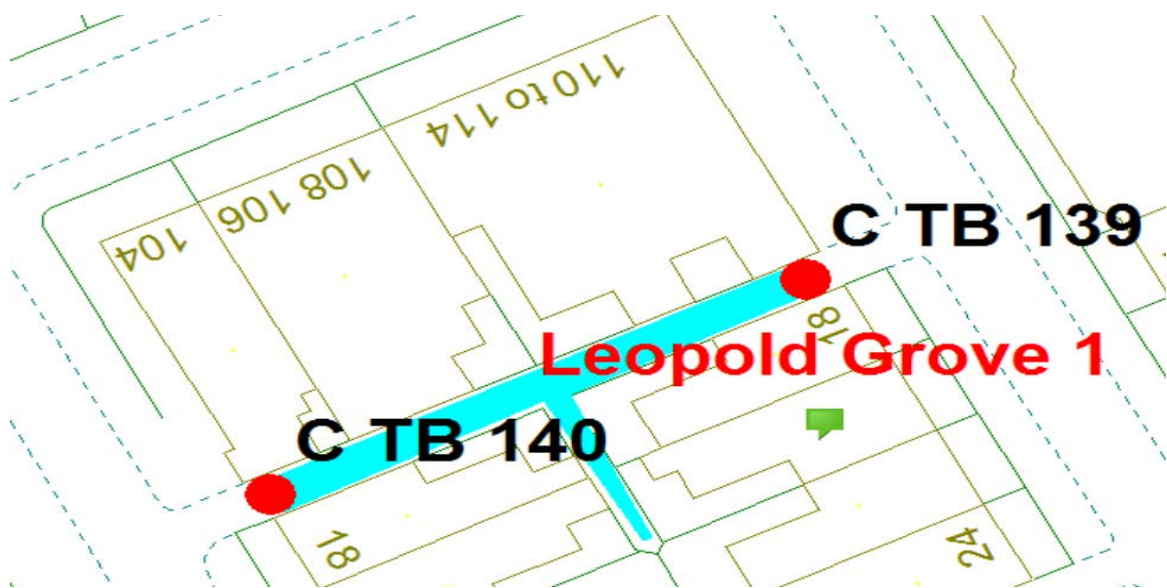
18-22 Leopold Grove

104-114 Adelaide Street

18-22 Alfred Street

Alternative routes for public access are via Leopold Grove, Adelaide Street and Alfred Street.

Following the consultation in December 2020 no comments or objections were received regarding the Alley Gate scheme known as Leopold Grove 1



38.

**Lever Street**

Ward: Talbot

Scheme Name: Lever Street

Addresses contained within the PSPO:-

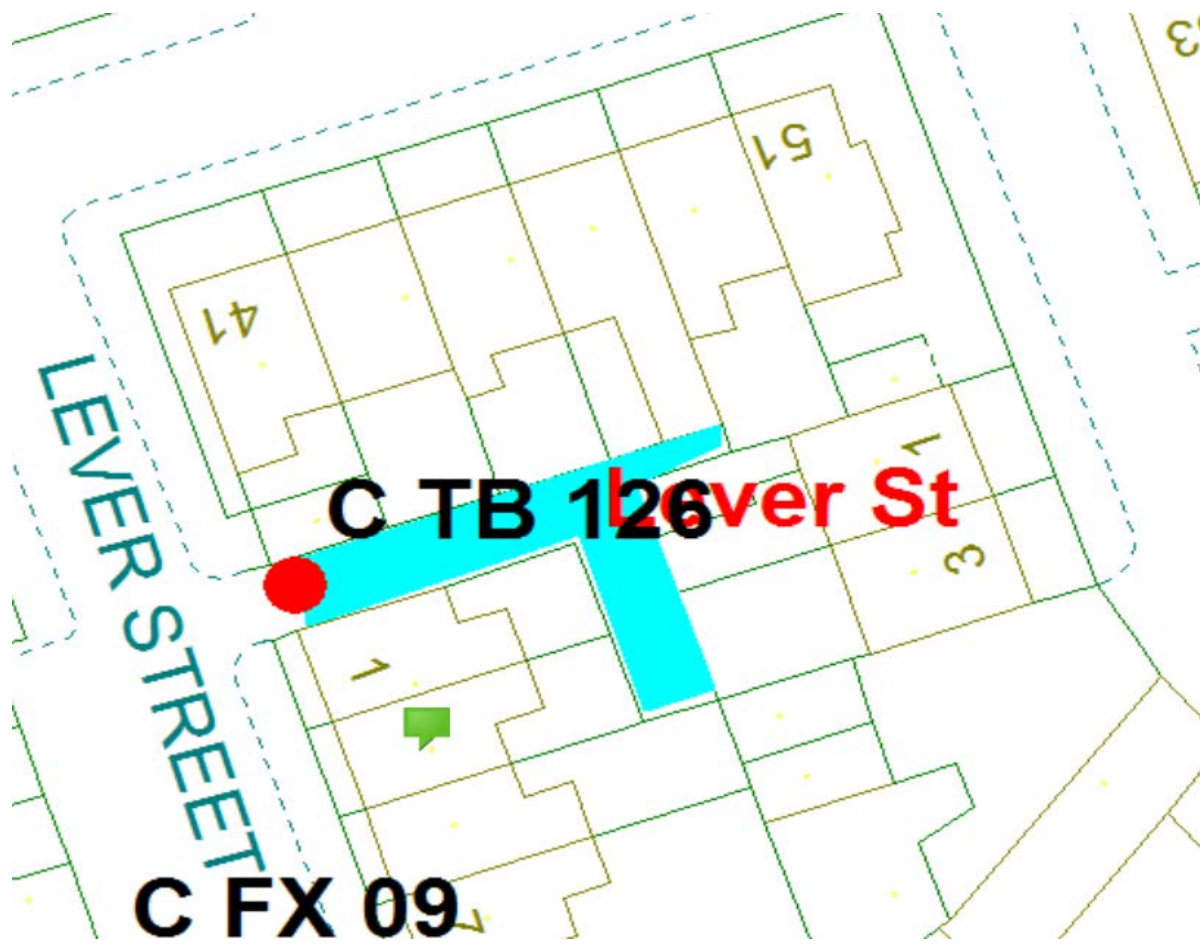
1-5 Lever Street

41-49 Gorse Road

1-3 Harley Road

There are no alternative routes for public access.

Following the consultation in December 2020 no comments or objections were received regarding the Alley Gate scheme known as Lever Street



39.

**Longton Road**

Ward: Talbot

Scheme Name: Longton Road

Addresses contained within the PSPO:-

2-46 Lincoln Road

196-212 Hornby Road

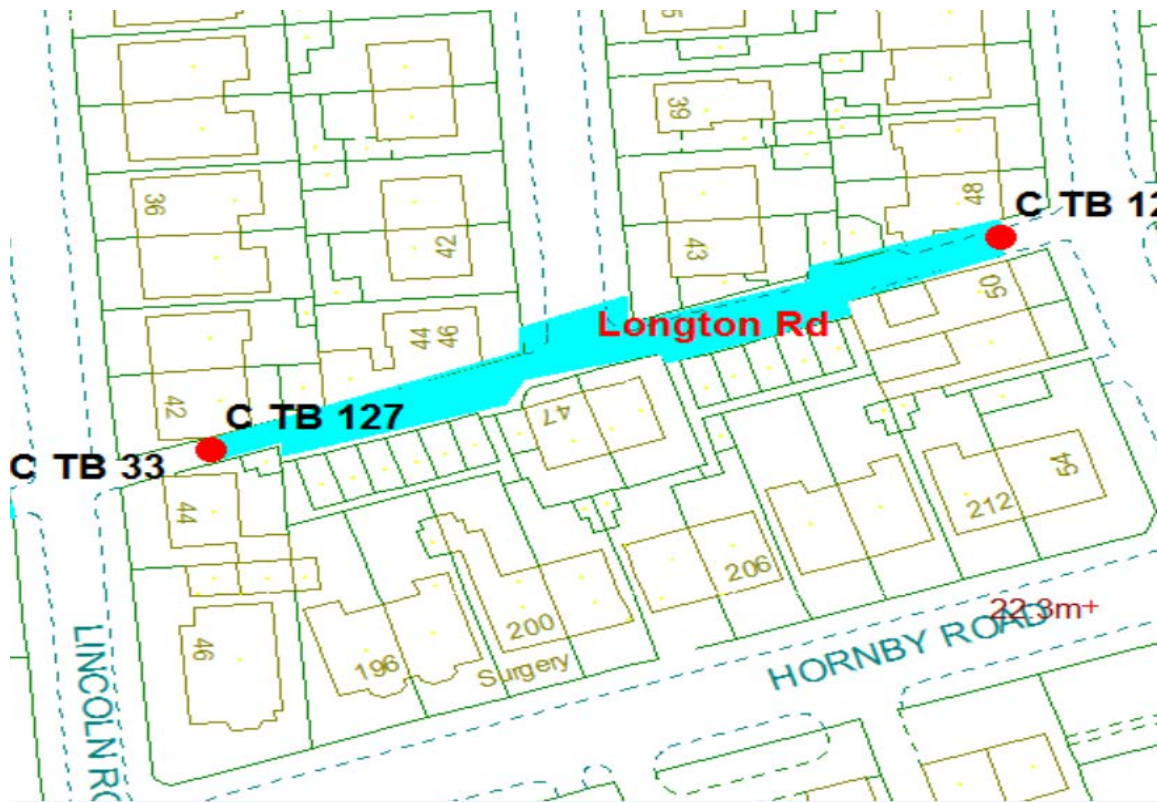
2-54 Leicester Road

1-48 Longton Road

8-16 Leamington Road

Alternative routes for public passage are via Hornby Road, Lincoln Road, Leicester Road, Longton Road and Leamington Road.

Following the consultation in December 2020 no comments or objections were received regarding the Alley Gate scheme known as Longton Road.



40.

**Manor Road**

Ward: Talbot

Scheme Name: Manor Road

Addresses contained within the PSPO:-

2-80 Gainsborough Road

3-79 Manor Road

4-8 Ripon Road

Alternative routes for public access are via Gainsborough Road, Manor Road and Ripon Road.

Following the consultation in December 2020 no comments or objections were received regarding the Alley Gate scheme known as Manor Road.



41.

**Milbourne Street 1**

Ward: Talbot

Scheme Name: Milbourne Street 1

Addresses contained within the PSPO:-

37-55 Charles Street

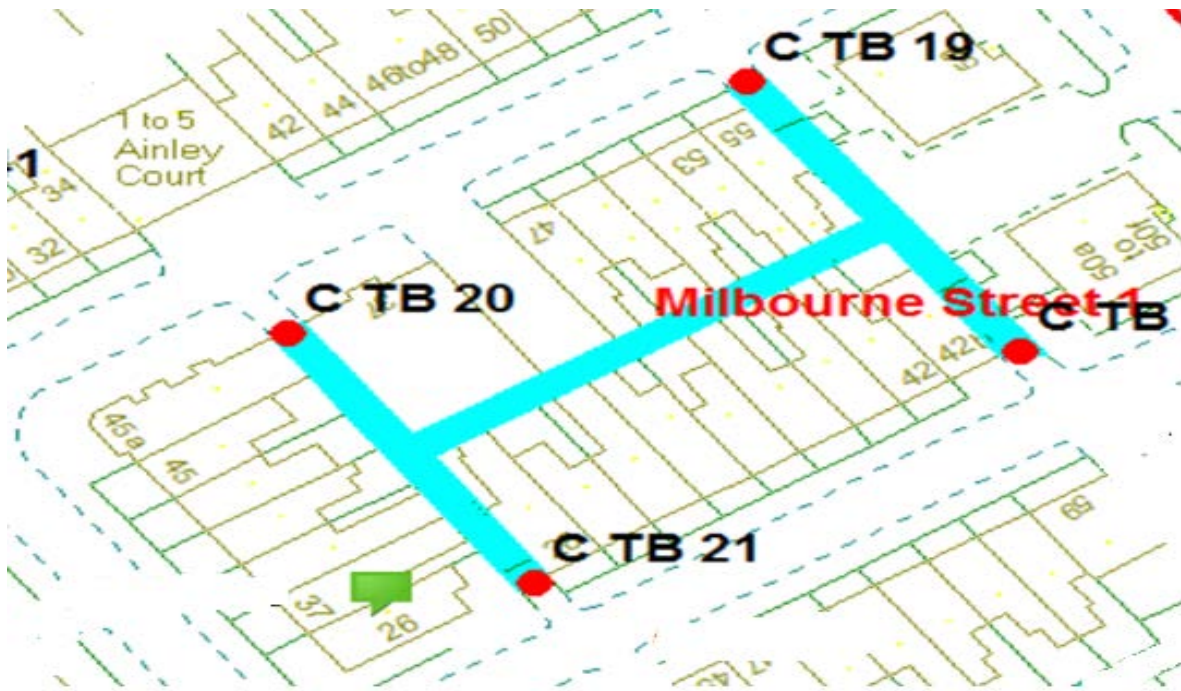
37-45 Grosvenor Street

26-44 Milbourne Street

Alternative routes for public access are via Charles Street, Grosvenor Street and Milbourne Street.

Following the consultation in December 2020 no comments or objections were received regarding the Alley Gate scheme known as Milbourne Street 1.





42.

**Newcastle Avenue**

Ward: Talbot

Scheme Name: Newcastle Avenue

Addresses contained within the PSPO:-

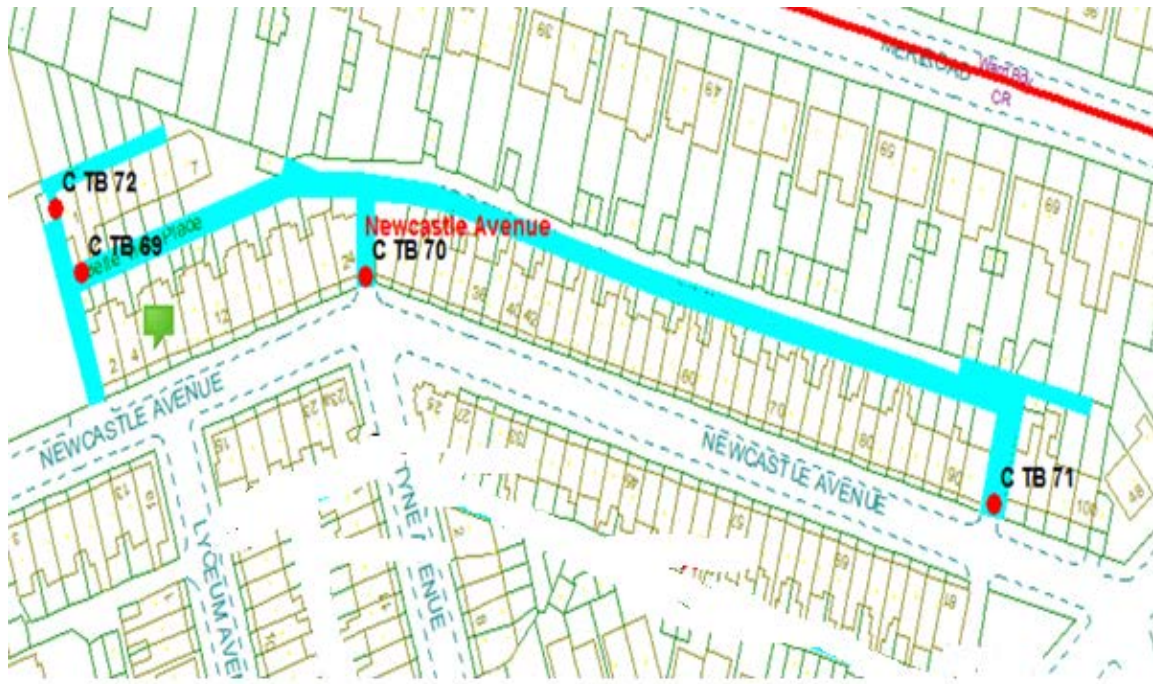
1-7 Bell Vue Place

27-73 Mere Road

2-100 Newcastle Avenue

Alternative routes for public access are via Bell Vue Place, Mere Road and Newcastle Avenue.

Following the consultation in December 2020 no comments or objections were received regarding the Alley Gate scheme known as Newcastle Avenue



43.

**Palatine Road 1**

Ward: Talbot

Scheme Name: Palatine Road 1

Addresses contained within the PSPO:-

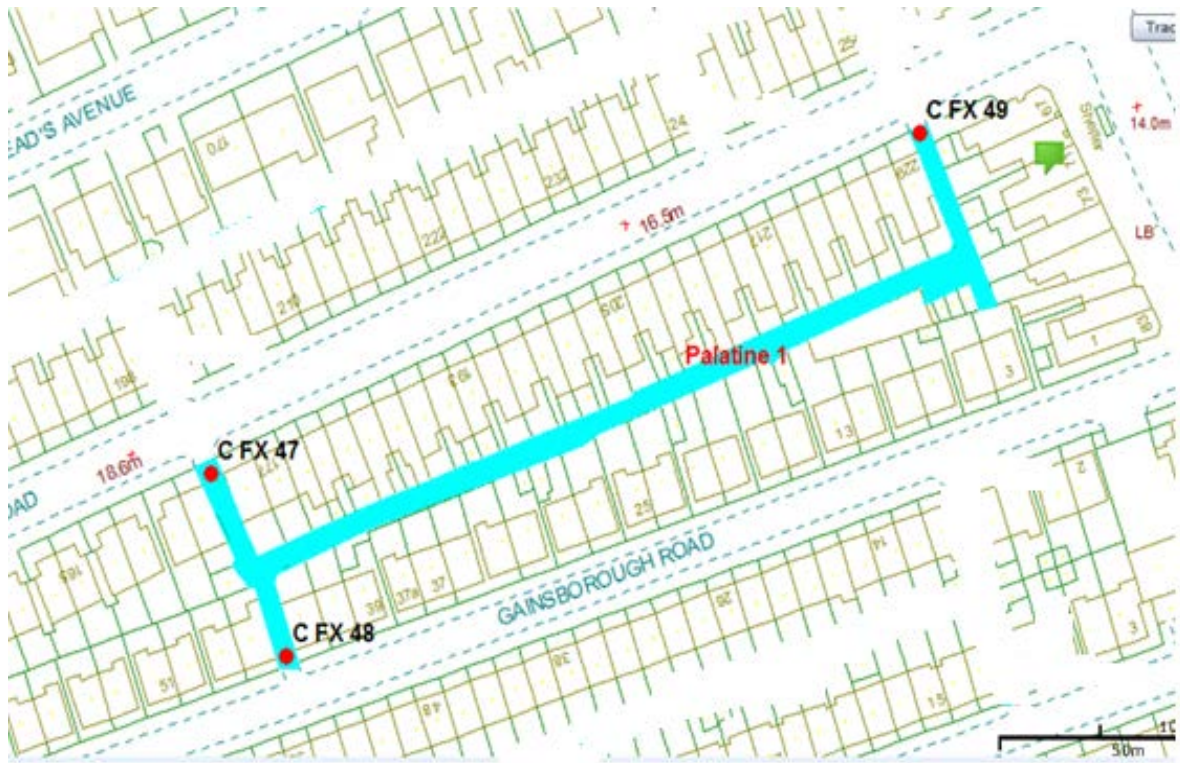
173-229 Palatine Road

3-45 Gainsborough Road

71-77 Whitegate Drive

Alternative routes for public access are via Palatine Road, Gainsborough Road and Whitegate Drive.

Following the consultation in December 2020 no comments or objections were received regarding the Alley Gate scheme known as Palatine Road 1



44.

**Palatine Road 2**

Ward: Talbot

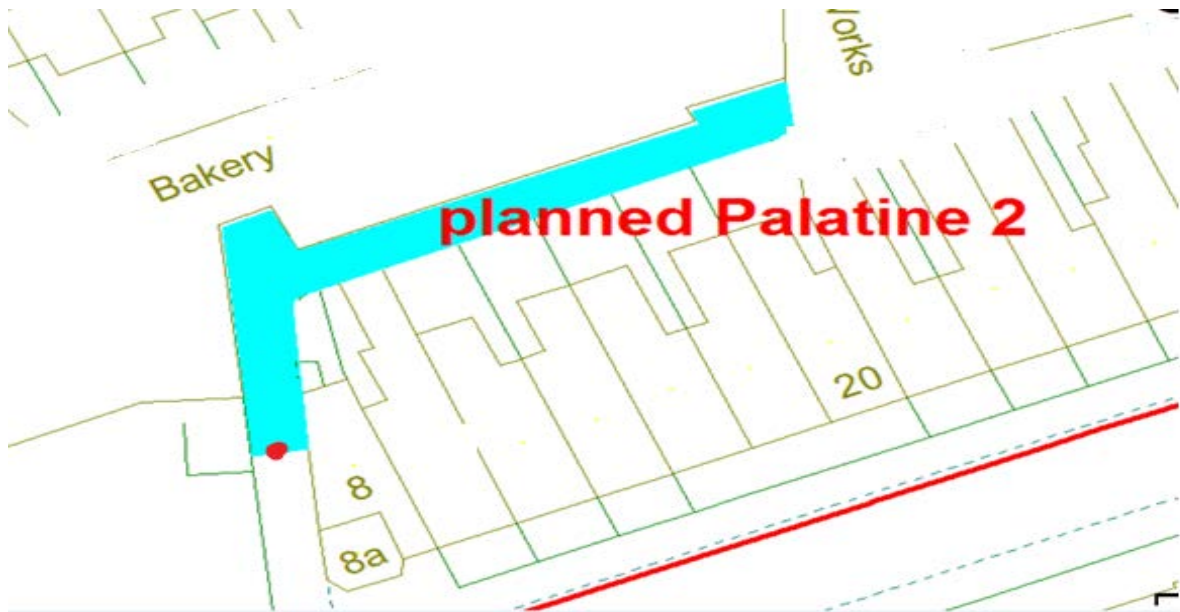
Scheme Name: Palatine Road 2

Addresses contained within the PSPO:-

6-20 Palatine Road

There are not alternative route for public access.

Following the consultation in December 2020 no comments or objections were received regarding the Alley Gate scheme known as Palatine Road 2



45.

**Palatine Road 3**

Ward: Talbot

Scheme Name: Palatine Road 3

Addresses contained within the PSPO:-

3-13 Palatine Road

114-126 Central Drive

There are no alternative routes for public access.

Following the consultation in December 2020 no comments or objections were received regarding the Alley Gate scheme known as Palatine Road 3



46.

**Palatine Road 4**

Ward: Talbot

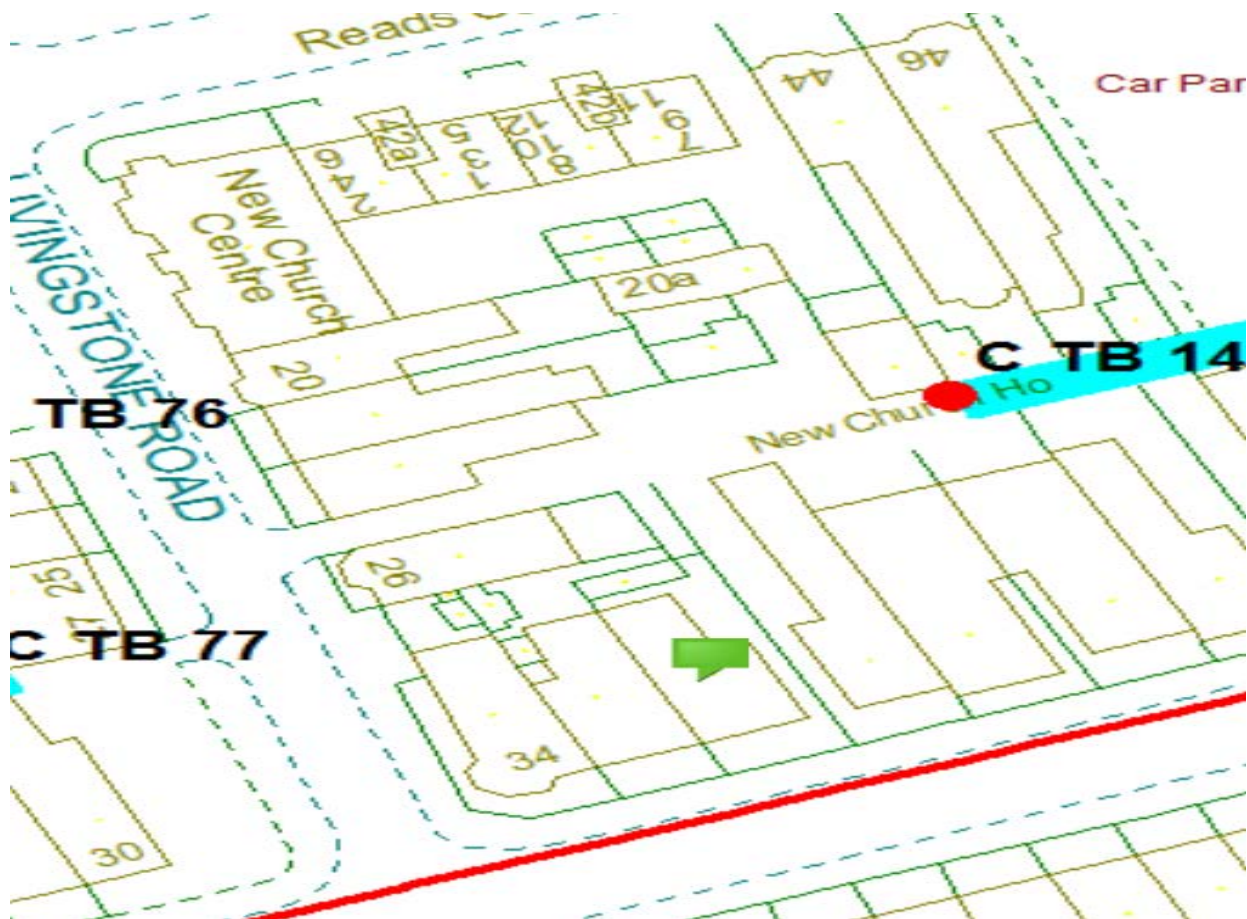
Scheme Name: Palatine Road 4

Addresses contained within the PSPO:-

38-42 Palatine Road

There are no alternative routes for public access.

Following the consultation in December 2020 no comments or objections were received regarding the Alley Gate scheme known as Palatine Road 4



47.

**Palatine Road**

Ward: Talbot

Scheme Name: Palatine Road

Addresses contained within the PSPO:-

100-254 Palatine Road

86-194 Reads Avenue

59-63 Whitegate Drive

76-84 Park Road

Alternative routes for public access are via Palatine Road, Reads Avenue, Whitegate Drive and Park Road.

Following the consultation in December 2020 no comments or objections were received regarding the Alley Gate scheme known as Palatine Road



48.

**Park Road 1**

Ward: Talbot

Scheme Name: Park Road 1

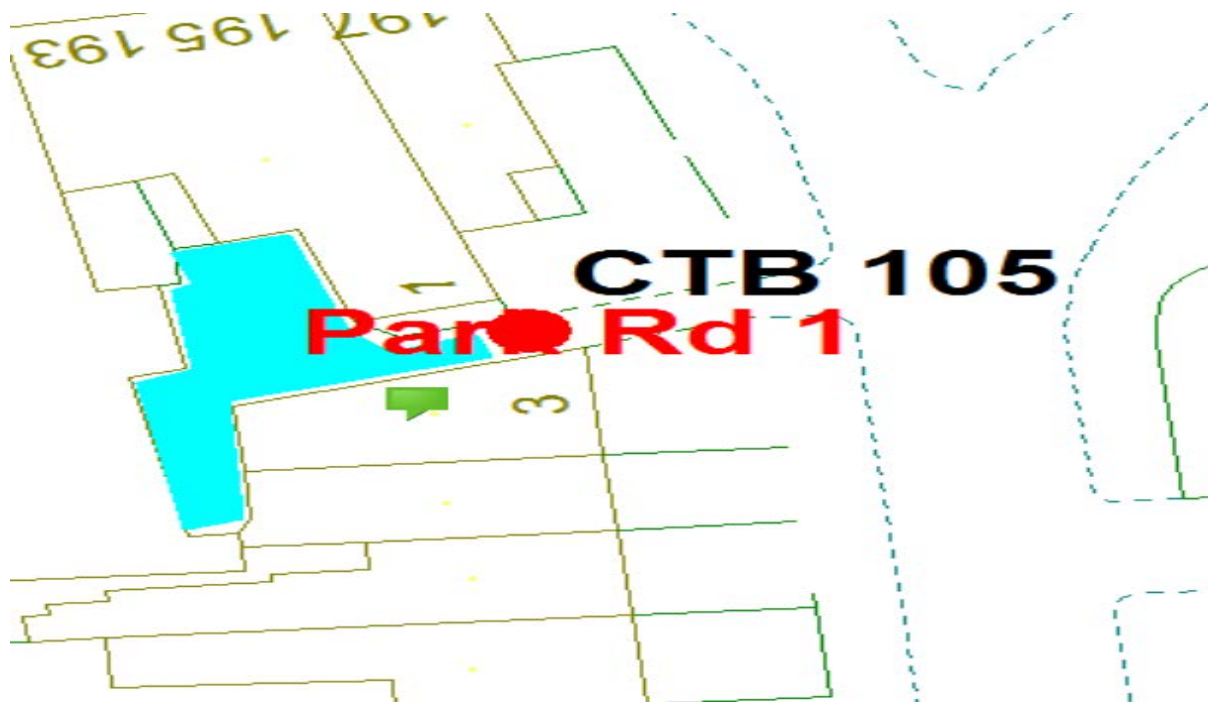
Addresses contained within the PSPO:-

1-5 Park Road

193-197 Church Street

There are no alternative routes for public access.

Following the consultation in December 2020 no comments or objections were received regarding the Alley Gate scheme known as Park Road 1



49.

**Park Road**

Ward: Talbot

Scheme Name: Park Road

Addresses contained within the PSPO:-

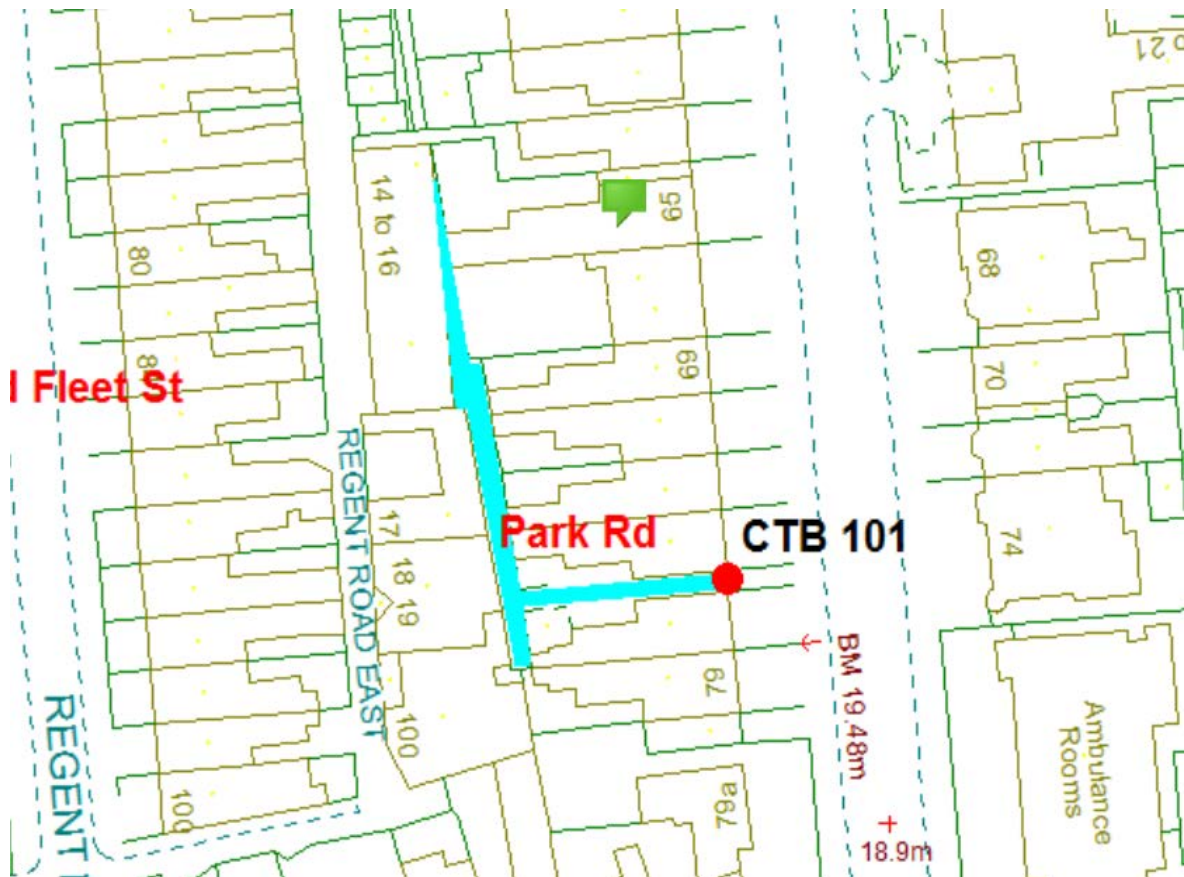
65-79 Park Road

15-19 Regent Road

There are no alternative routes for public access.

Following the consultation in December 2020 no comments or objections were received regarding the Alley Gate scheme known as Park Road





50.

**Peter Street 1**

Ward: Talbot

Scheme Name: Peter Street 1

Addresses contained within the PSPO:-

22-36 Buchanan Street

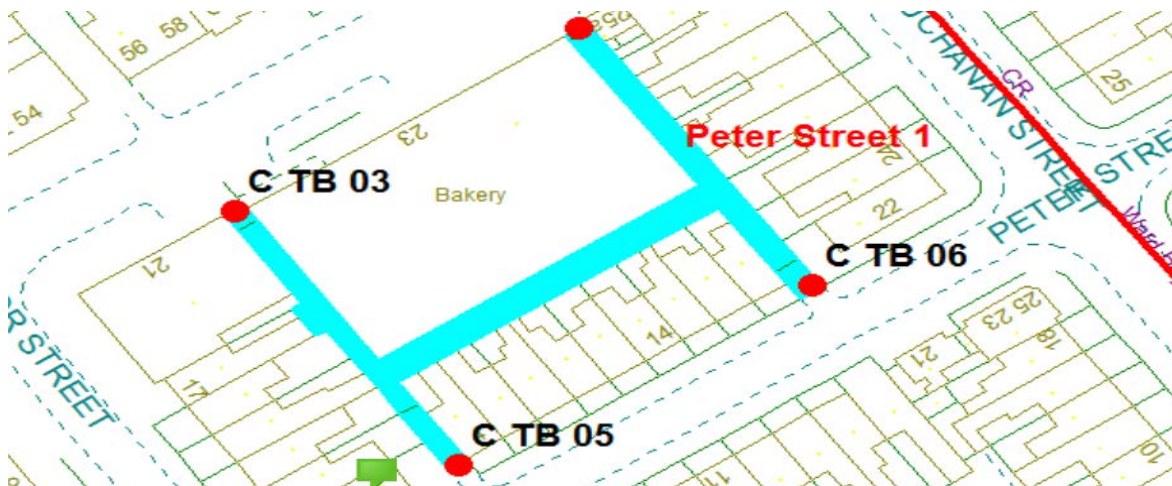
21-25 Cauce Street

2-22 Peter Street

7-17 Grosvenor Road

Alternative routes for public access are via Buchanan Street, Cauce Street, Peter Street and Grosvenor Road.

Following the consultation in December 2020 no comments or objections were received regarding the Alley Gate scheme known as Peter Street 1



51.

**Portland Road**

Ward: Talbot

Scheme Name: Portland Road

Addresses contained within the PSPO:-

2-30 Manor Road

1-25 Portland Road

103-111 Whitegate Drive

Alternative routes for public access are via Manor Road, Portland Road and Whitegate Drive.

Following the consultation in December 2020 no comments or objections were received regarding the Alley Gate scheme known as Portland Road



52.

**Raikes Parade 1**

Ward: Talbot

Scheme Name: Raikes Parade 1

Addresses contained within the PSPO:-

4-36 Park Road

4-32 Raikes Parade

Alternative routes for public access are via Park Road and Raikes Parade.

Following the consultation in December 2020 no comments or objections were received regarding the Alley Gate scheme known as Raikes Parade 1



53.

**Raikes Parade**

Ward: Talbot

Scheme Name: Raikes Parade

Addresses contained within the PSPO:-

1-45 Lincoln Road

1-43 Raikes Parade

Alternative routes for public access are via Lincoln Road and Raikes Parade.

Following the consultation in December 2020 no comments or objections were received regarding the Alley Gate scheme known as Raikes Parade



54.

**Reads Avenue 1**

Ward: Talbot

Scheme Name: Reads Avenue 1

Addresses contained within the PSPO:-

101-109 Reads Avenue

There are not alternative routes for public access.

Following the consultation in December 2020 no comments or objections were received regarding the Alley Gate scheme known as Reads Avenue 1



55.

**Reads Avenue**

Ward: Talbot

Scheme Name: Reads Avenue

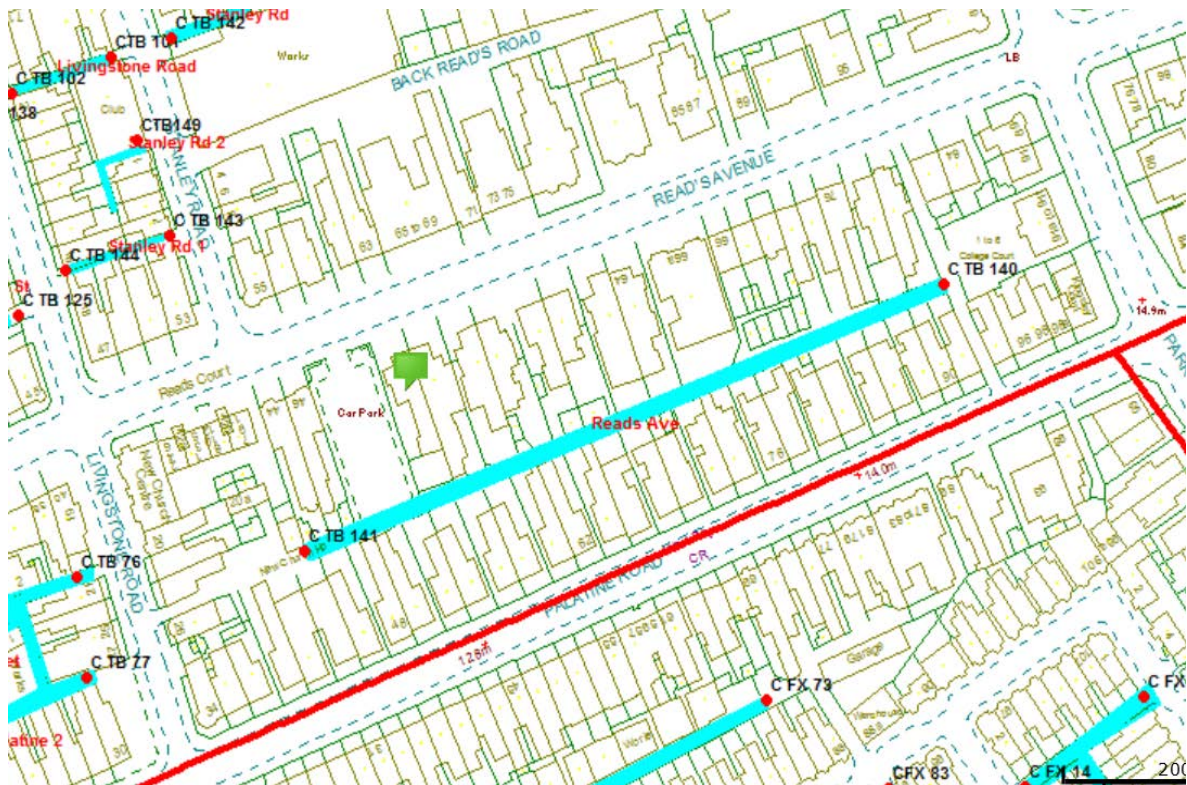
Addresses contained within the PSPO:-

44-80 Reads Avenue

44-92 Palatine Road

r/o 22 Livingstone Road

Following the consultation in December 2020 no comments or objections were received regarding the Alley Gate scheme known as Reads Avenue



56.

### Rear King Street

Ward: Talbot

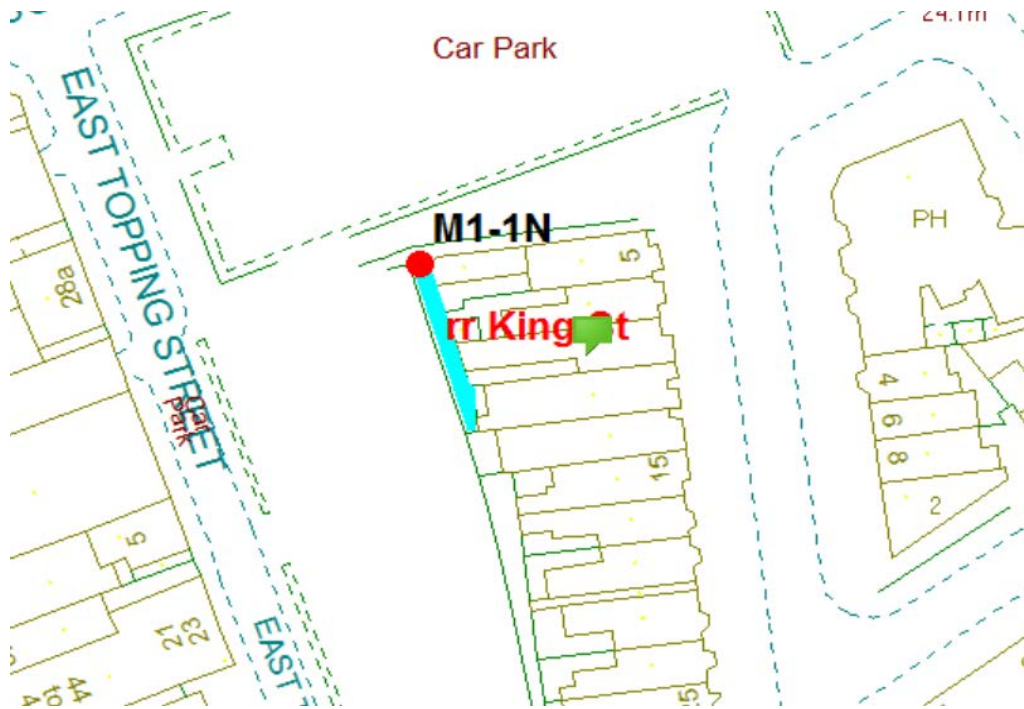
Scheme Name: Rear King Street

Addresses contained within the PSPO:-

5-13 King Street

There are no alternative routes for public access.

Following the consultation in December 2020 no comments or objections were received regarding the Alley Gate scheme known as Rear King Street



57.

**Regent Road**

Ward: Talbot

Scheme Name: Regent Road

Addresses contained within the PSPO:-

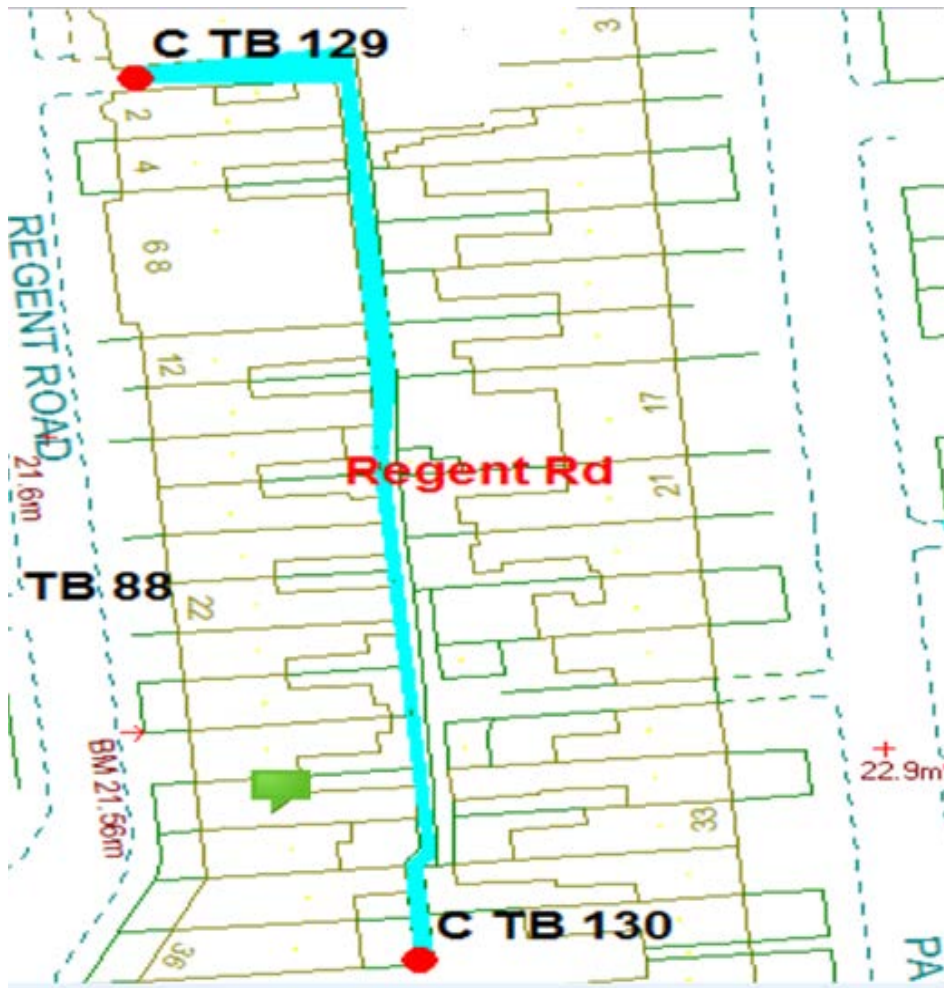
2-36 Regent Road

3-39 Park Road

Alternative routes for public access are via Regent Road and Park Road.

Following the consultation in December 2020 no comments or objections were received regarding the Alley Gate scheme known as Rear Regent Road.





58.

**Ripon Road**

Ward: Talbot

Scheme Name: Ripon Road

Addresses contained within the PSPO:-

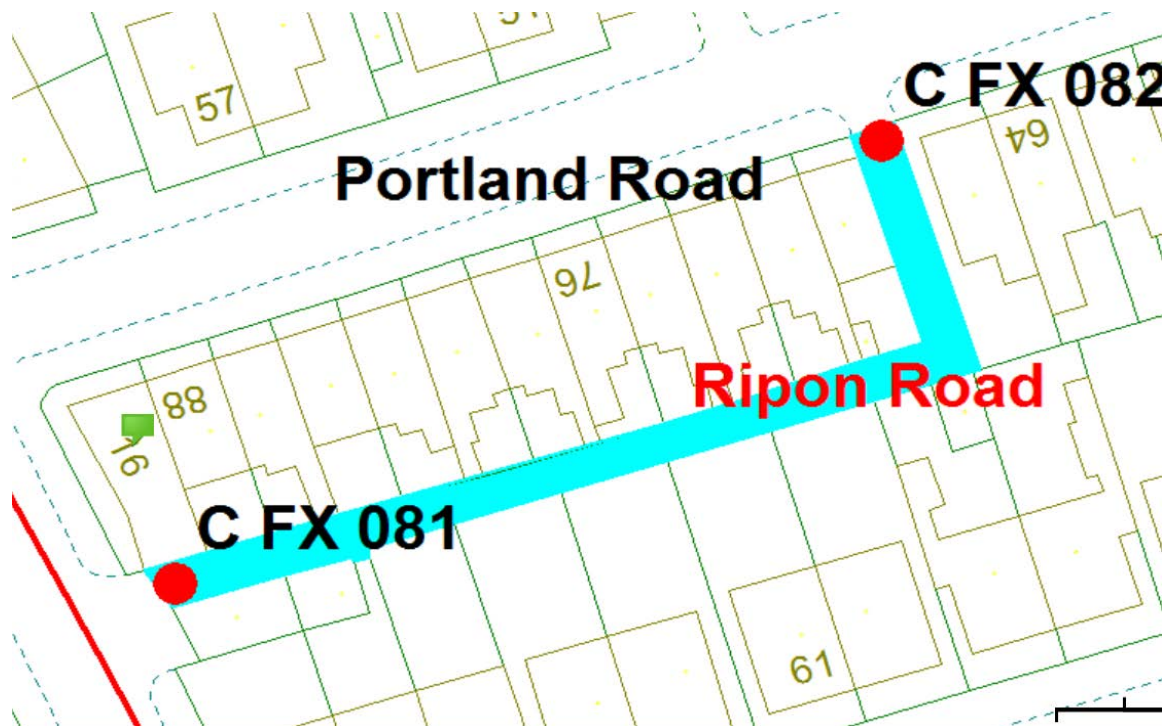
66-88 Portland Road

16 Ripon Road

57-71 St Albans Road

Alternative routes for public access are via Portland Road, Ripon Road and St Albans Road.

Following the consultation in December 2020 no comments or objections were received regarding the Alley Gate scheme known as Ripon Road



59.

**Rishton Street**

Ward: Talbot

Scheme Name: Rishton Street

Addresses contained within the PSPO:-

19-27 Livingstone Road

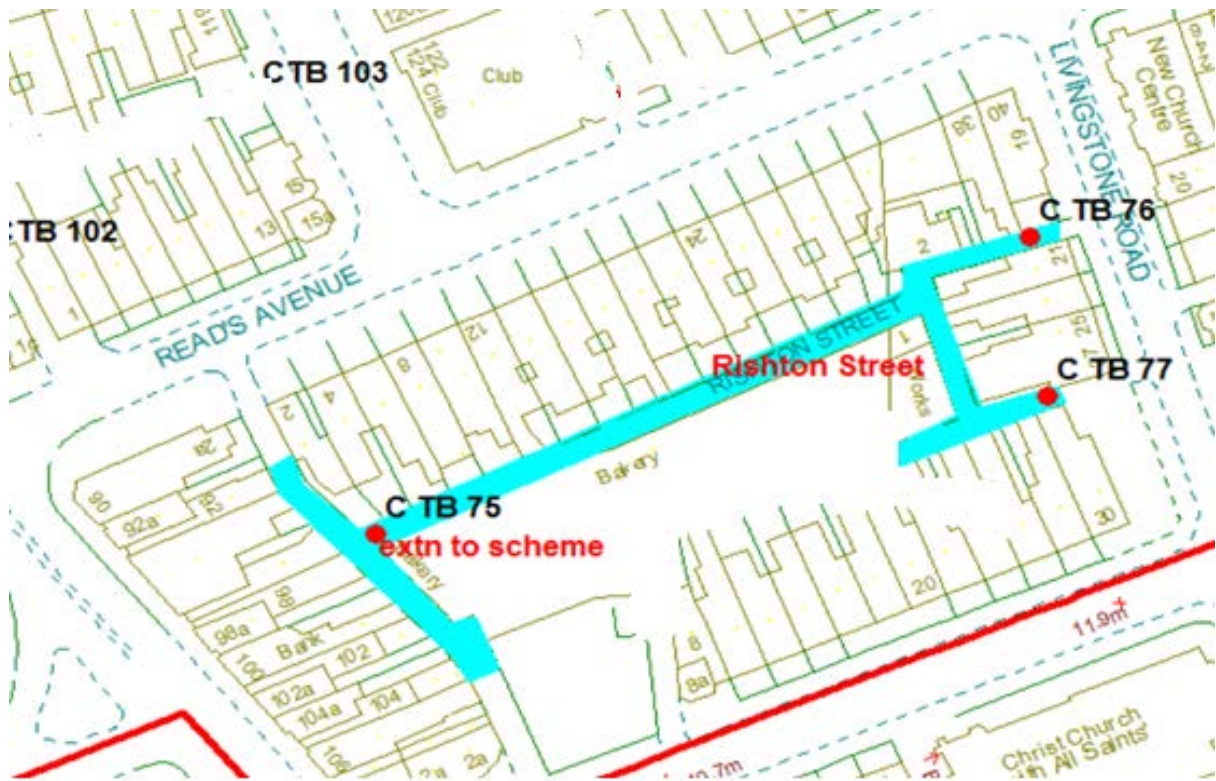
20-30 Palatine Road

4-40 Reads Avenue

90-108 Central Drive

Alternative routes for public access are via Livingstone Road, Palatine Road, Reads Avenue and Central Drive.

Following the consultation in December 2020 no comments or objections were received regarding the Alley Gate scheme known as Rishton Street



60.

### South King Street

Ward: Talbot

Scheme Name: South King Street

Addresses contained within the PSPO:-

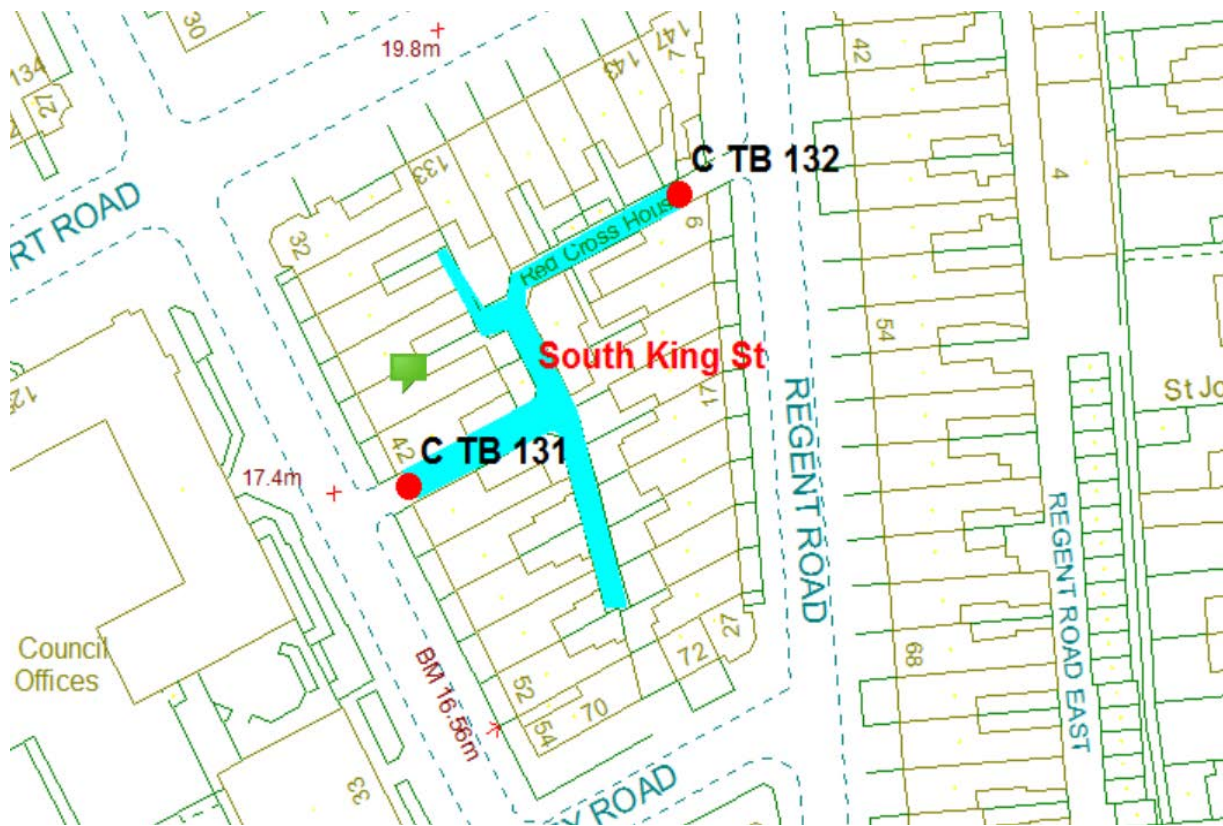
32-52 South King Street

9-25 Regent Road

133-143 Albert Road

Alternative routes for public access are via South King Street, Regent Road and Albert Road.

Following the consultation in December 2020 no comments or objections were received regarding the Alley Gate scheme known as South King Street



61.

**St Albans Road**

Ward: Talbot

Scheme Name: St Albans Road

Addresses contained within the PSPO:-

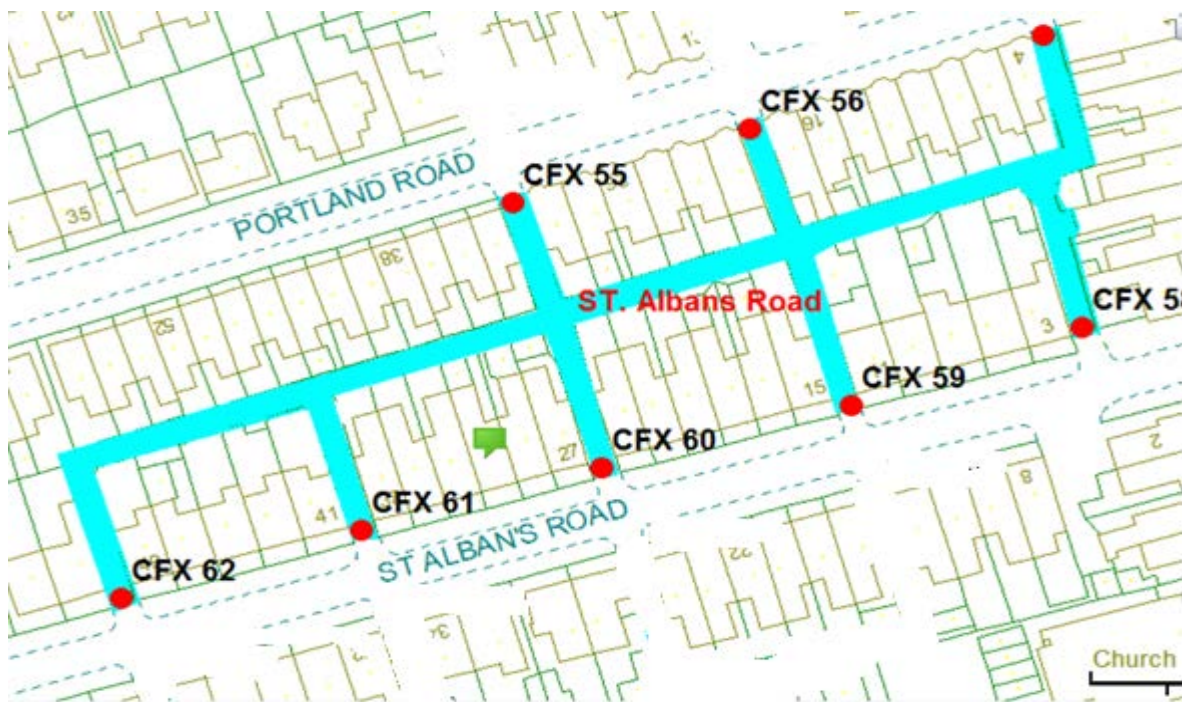
16-60 Portland Road

1-51 St Albans Road

113-125 Whitegate Drive

Alternative routes for public access are via Portland Road, St Albans Road and Whitegate Drive.

Following the consultation in December 2020 no comments or objections were received regarding the Alley Gate scheme known as St Albans Road



62.

### **Stanley Road 2**

Ward: Talbot

Scheme Name: Stanley Road 2

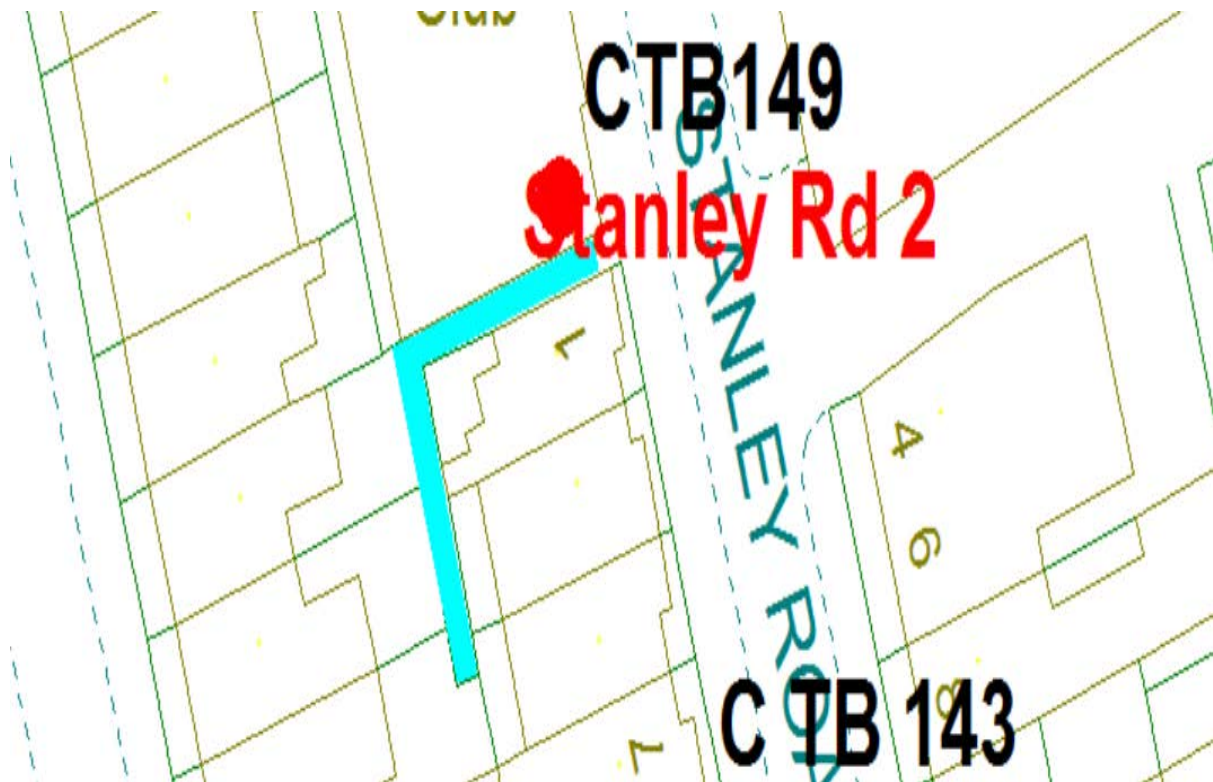
Addresses contained within the PSPO:-

1-5 Stanley Road

8-14 Livingstone Road

No alternative routes for public access.

Following the consultation in December 2020 no comments or objections were received regarding the Alley Gate scheme known as Stanley Road 2



63.

**Stanley Road**

Ward: Talbot

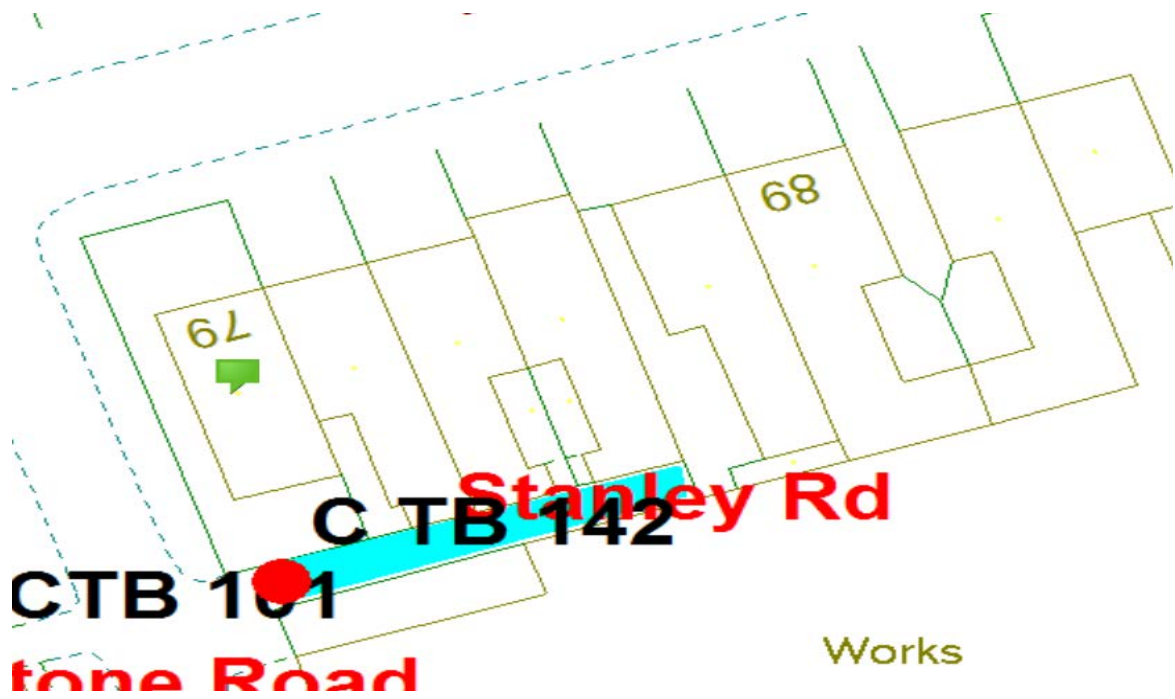
Scheme Name: Stanley Road

Addresses contained within the PSPO:-

79-87 Hornby Road

There are no alternative routes for public access.

Following the consultation in December 2020 no comments or objections were received regarding the Alley Gate scheme known as Stanley Road.



64.

**Stanley Road 1**

Ward: Talbot

Scheme Name: Stanley Road 1

Addresses contained within the PSPO:-

7 Stanley Road

16-18 Livingstone Road

47-53 Reads Avenue

There are no alternative routes for public access.

Following the consultation in December 2020 no comments or objections were received regarding the Alley Gate scheme known as Stanley Road 1



65.

**Tyne Avenue**

Ward: Talbot

Scheme Name: Tyne Avenue

Addresses contained within the PSPO:-

10-12 Breck Road

2-20 Lyceum Avenue

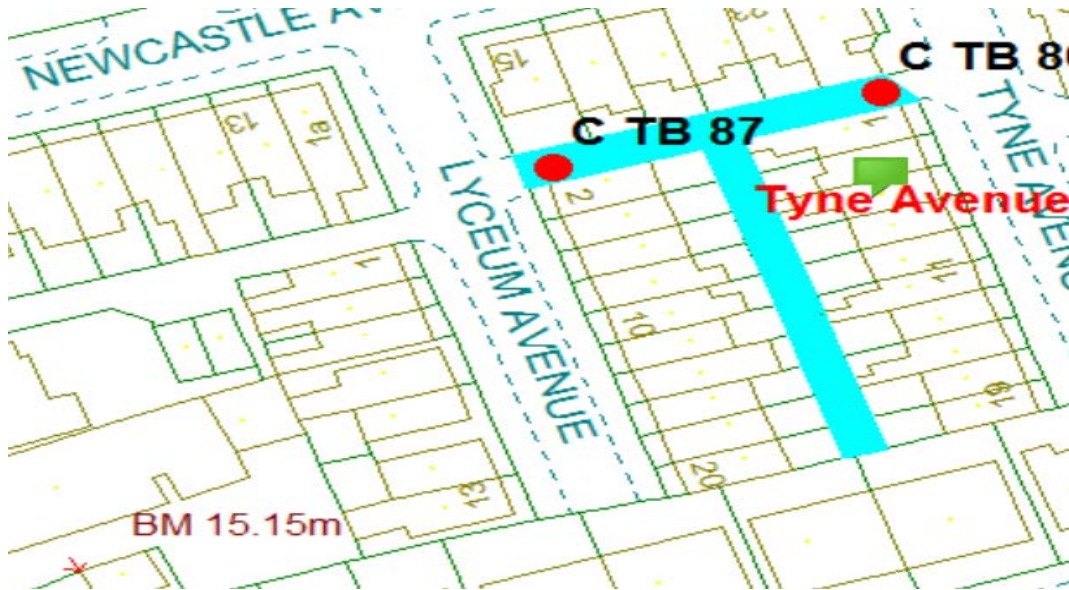
15-23 Newcastle Avenue

1-19 Tyne Road

Alternative routes for public access are via Newcastle Avenue, Lyceum Avenue and Tyne Avenue.



Following the consultation in December 2020 no comments or objections were received regarding the Alley Gate scheme known as Tyne Avenue



66.

**Vance Road**

Ward: Talbot

Scheme Name: 44-50 Central Drive

Addresses contained within the PSPO:-

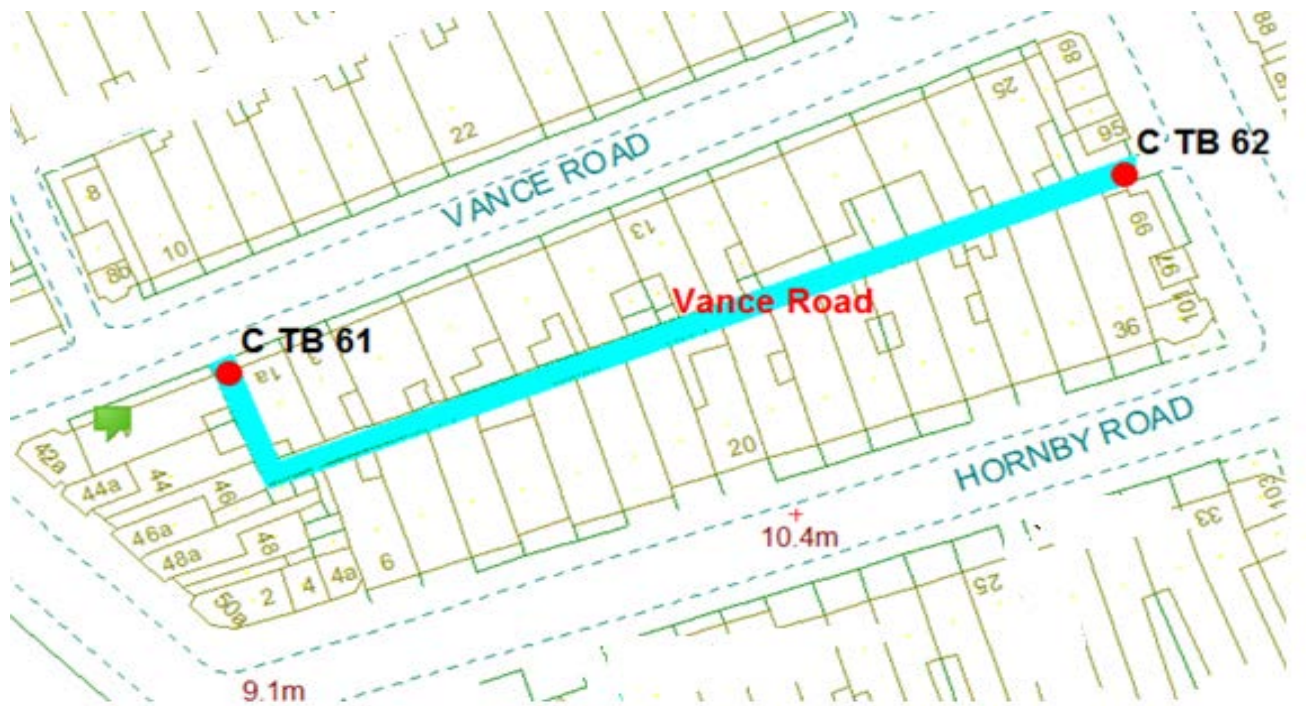
44-50 Central Drive

89-101 Coronation Street

6-36 Hornby Road

1-27 Vance Road

Following the consultation in December 2020 no comments or objections were received regarding the Alley Gate scheme known as Vance Road.



67.

**Westwood Avenue 2**

Ward: Talbot

Scheme Name: Westwood Avenue 2

Addresses contained within the PSPO:-

1-35 Westwood Avenue 2

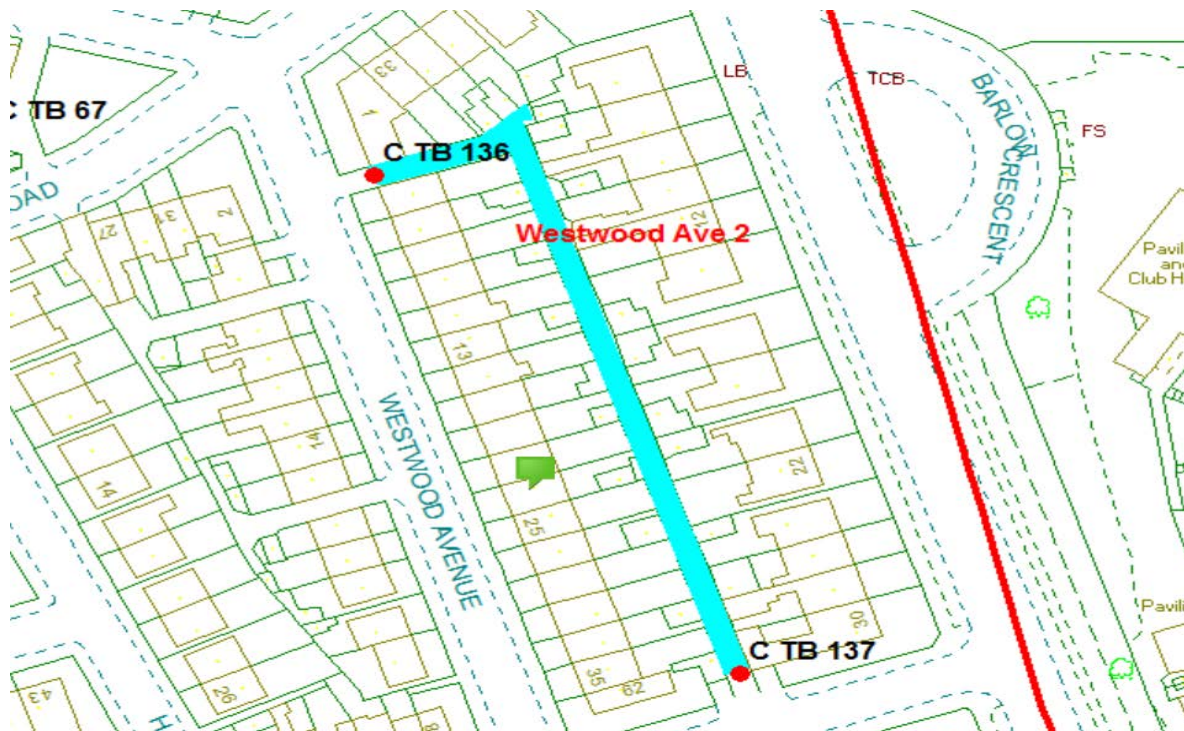
62 Gorse Road

4-30 West Park Drive

33-39 Breck Road

Alternative routes for public access are via Westwood Avenue, Gorse Road, West Park Drive and Breck Road.

Following the consultation in December 2020 no comments or objections were received regarding the Alley Gate scheme known as Westwood Avenue 2



68.

### **Westwood Avenue 1**

Ward: Talbot

Scheme Name: Westwood Avenue 1

Addresses contained within the PSPO:-

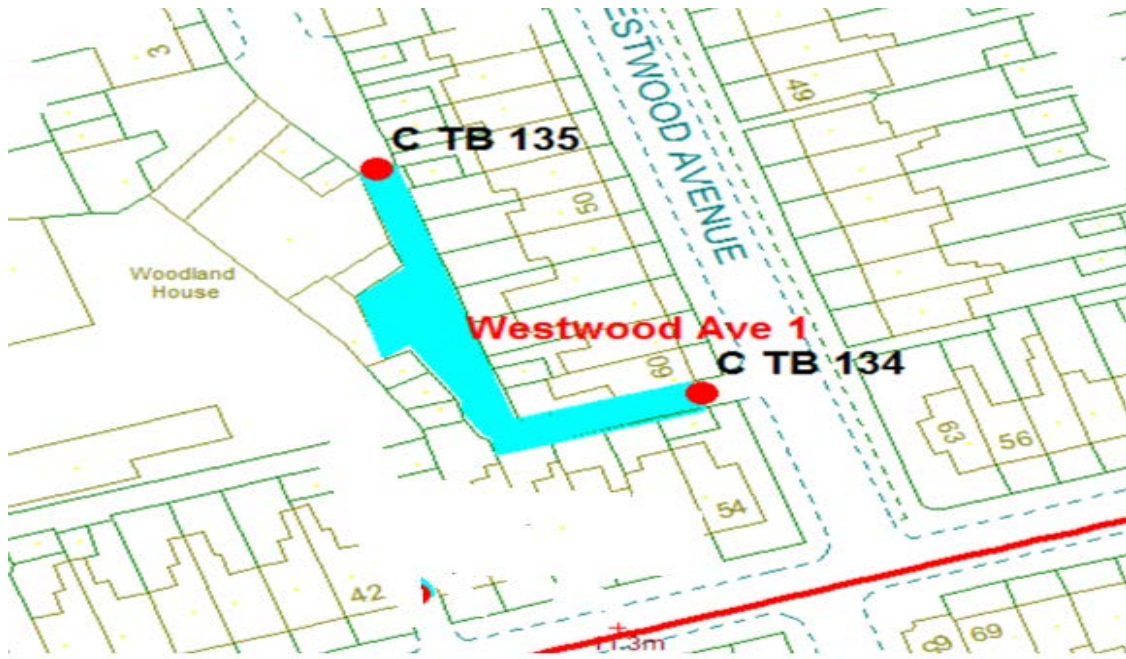
40-60 Westwood Avenue

46-54 Woodland Grove

1-3 Harley Road

Alternative routes for public access are via Westwood Avenue, Woodland Grove and Harley Road.

Following the consultation in December 2020 no comments or objections were received regarding the Alley Gate scheme known as Westwood Avenue 1.



69.

**Woodland Grove**

Ward: Talbot

Scheme Name: Woodland Grove

Addresses contained within the PSPO:-

36-44 Woodland Grove

There are no alternative routes for public access.

Following the consultation in December 2020 no comments or objections were received regarding the Alley Gate scheme known as Woodland Grove

